



WONDERGREECE

3 days - 3 islands! Poros, Hydra, Spetses

Plan Days 3

So close to Athens, 3 small islands ideal for day trips!

By: Christina Koraki



Day 1

1. Poros
About region/Main cities & villages
2. Clock
Culture/Monuments & sights
3. Russian Dockyard
Culture/Monuments & sights
4. Limanaki tis Agapis (Love Port)
Nature/Beaches



Day 2

1. Hydra
About region/Main cities & villages
2. Bisti
Nature/Beaches
3. Spilia, Hydroneta & Avlaki
Nature/Beaches



Day 3

1. Spetses
About region/Main cities & villages
2. Windmills
Culture/Monuments & sights
3. Zogeria
Nature/Beaches
4. Museum of Bouboulina
Culture/Museums
5. Church of Agios Nikolaos
Culture/Churches & Monasteries





1. Poros

About region / Main cities & villages



Απόσταση:


Start -

Χρόνος:

-

GPS: N37.50024929999999,
W23.456961575146465

Note: Walk the scenic Poros up to the top of the village and the Clock.



2. Clock

Culture / Monuments & sights



Location:
Poros

Απόσταση:

on foot 0.5km

Χρόνος:

07'

GPS: N37.50134304923084,
W23.454877498741894



3. Russian Dockyard

Culture / Monuments & sights



Απόσταση:

by car 4.2km

Χρόνος:

06'

GPS: N37.5184494147894,
W23.43613153993681



4. Limanaki tis Agapis (Love Port)

Nature / Beaches



Απόσταση:

on foot 1.0km

Χρόνος:

12'

GPS: N37.51493484476527,
W23.43865818082884



1. Hydra

About region / Main cities & villages




Απόσταση:

Start -

Χρόνος:

-

GPS: N37.34764647748438,
W23.468106959277293



2. Bisti

Nature / Beaches



Απόσταση:


not available -

Χρόνος:

-

GPS: N37.30302035533857,
W23.374581818554702

Note: Take the boat to the beach of Bisti!



3. Spilia, Hydroneta & Avlaki

Nature / Beaches



Απόσταση:

on foot 1.0km

Χρόνος:

13'

GPS: N37.35180856047853,
W23.463257525378367

Note: Swimming in the afternoon! Afternoon walk around Hydra and dining by the sea or in the narrow streets of the village!



1. Spetses

About region / Main cities & villages



Απόσταση:

Start -

Χρόνος:

-

GPS: N37.2632783,
W23.15717219999999



2. Windmills

Culture / Monuments & sights

Απόσταση:

not available -

Χρόνος:

-



3. Zogeria

Nature / Beaches



Απόσταση:

not available -

Χρόνος:

-

GPS: N37.277724343389075,
W23.09975146940917



4. Museum of Bouboulina

Culture / Museums



Contact:

T: (+30) 22980 72416, 72077

Απόσταση:

by car 9.6km

Χρόνος:

17'

GPS: N37.26767558653814,
W23.154495355403128



5. Church of Agios Nikolaos

Culture / Churches & Monasteries



Απόσταση:

on foot 1.0km

Χρόνος:

12'

GPS: N37.26351738237354,
W23.162086006915274

Poros

Access

By boat: Poros is connected to Piraeus harbor everyday with trailer ships (2h30), as well as with speedboats (1h-1h20). The ships initially stop at Aegina and Methana and then approach Poros harbor.

By car: You can go to Poros either with your own car, or by bus, until Galatas settlement in Peloponnese and then cross the sea with passenger boats (very often timetable) or with ferry boats. Galatas is 174km away from Athens.

Bus Station of Peloponnese: (+30) 210 5124910-11-12

Domestic transportation

For your transport on the island you can use public bus transport to visit the island's sights, boats to approach some beaches, bikes for quick and pleasant transport among pine trees or on foot to go wherever you want.

Marinas: There is an organized marina, where boats can refuel and have water and electricity access.

Useful telephone numbers

Health services

Galatas Health Center: (+30) 22980 42222, 43333

Poros Community Clinic: (+30) 22980 22600

Service Center Poros Infirmary: (+30) 2980 22526

Municipality

Poros Municipality: (+30) 22980 23089, 22220

Police Authorities

Poros Police Department: (+30) 22980 22462, 22256

Galatas Police Department: (+30) 22980 42206

Port Authorities

Poros Port Authority: (+30) 22980 22274, 22224

Piraeus Port Authority: (+30) 210 4124585

Fire Department, Forestry

Poros Fire Department: (+30) 22980 35535, 35599

Transportation

Poros Taxis: (+30) 22980 23003

Galatas Taxis: (+30) 22980 42888

Galatas Bus Station: (+30) 22980 42480

Peloponnese Bus Station: (+30) 210 5124910-11-12

Hydra

Access

By boat: Hydra is connected to Piraeus with closed type speedboats, so you can in one hour and 30 minutes reach the island. The frequency of service varies depending on the season. Is also connected with the other islands of the Saronic Gulf, Spetses and Poros and also with Hermione and Porto Heli of Argolida prefecture.

Piraeus Port Authority: (+30) 210 4593104

Hydra Port authority: (+30) 22980 52279

By car: You can get with your vehicle up to Metohi, an area in Argolida, facing the Hydra. From there often depart boats to Hydra. Alternatively you can use the marine taxi.

Domestic transportations

In Hydra there are no cars and all transport are conducted either by foot or on donkeys.

Taxi boats: For getting around the island you can use taxi boats, as well as for your transition to neighboring islands of the Saronic Gulf and the Peloponnese.

Marinas: If you are visiting Hydra by boat you can anchor in the main harbor, where you can refuel. Depending on weather there are other places you can anchor.

Useful telephone numbers

Health services

Clinic: (+30) 22980 52420

Hospital: (+30) 22980 53150

Pharmacies: (+30) 22980 52059, 53260

Municipality

City of Hydra: (+30) 22980 52210, 53003

Police Authorities

Police Station: (+30) 22980 52205

Port Authorities

Port authority: (+30) 22980 52279

Spetses

Access

By boat: Spetses are connected on a daily basis with the harbor of Piraeus through speed boats (about 2 hours). The timetable varies according to the season of the year.

By car: You have the choice to drive up to Kosta in Argolida (about 180 kilometers away from Athens) and then get to Spetses by sea taxi, boat or ferry boat (a distance of 1,5 miles). You can also reach Spetses by sea taxi through Ermioni, Porto Heli and Ydra.

Local transportation

Cars are not allowed on the island and motorcycles can only travel according to a strict timetable (they are not allowed on the coastal road from 19:30 to 2:30). However, there are buses that can take you to all the important locations of the island.

Marinas: If you visit Spetses by boat, you can anchor either in the old harbor or in the new and supply with anything you might need.

Useful Phone Numbers

Health Services

Medical Centre: (+30) 22980 72472

Municipality

Municipality of Spetses: (+30) 22980 20010, 20020, 72225, 74517

Police Authorities

Police: (+30) 22980 73100

Port Authorities

Port Authorities: (+30) 22980 72245