

WONDERGREECE

The experience of Agios Romanos!

Plan Days 4


Live the experience that offers Agios Romanos, having as a base the En Plo! Wonderful nature with easy access to all parts of the island.



By: Wondergreece Traveler




Day 1

1. Port of Tinos 
About region/Access & Useful info
2. En Plo
Accommodation
3. Agios Romanos
Nature/Beaches
4. Dovecotes
Culture/Monuments & sights
5. Museum Kostas Tsoklis
Culture/Museums
6. En Plo
Accommodation

Day 2

1. En Plo 
Accommodation
2. Kalivia
Nature/Beaches
3. Kardiani
About region/Main cities & villages
4. Panormos
About region/Main cities & villages
5. Agia Thalassa
Nature/Beaches
6. Kavalourko
Nature/Beaches
7. Pyrgos
About region/Main cities & villages
8. Aeolus
Culture/Monuments & sights
9. Museum of Marble
Culture/Museums
10. Giannoulis Chalepas Museum
Culture/Museums
11. Isternia
About region/Main cities & villages
12. En Plo
Accommodation

Day 3

1. En Plo 
Accommodation
2. Volax (Volakas)
About region/Main cities & villages
3. Kolimpithra
Nature/Beaches
4. Arnados
About region/Main cities & villages

- 5. Dio Horia
About region/Main cities & villages
- 6. Triantaros
About region/Main cities & villages
- 7. En Plo
Accommodation

Day 4

- 1. En Plo 
Accommodation
- 2. Apigania
Nature/Beaches
- 3. Monastery and Faculty of Ursuline
Culture/Monuments & sights
- 4. Exomvourgo
Culture/Castles
- 5. Tinos - Chora
About region/Main cities & villages
- 6. Panagia Evangelistria
Culture/Churches & Monasteries
- 7. Museums of Evangelistria
Culture/Museums
- 8. I. Kritikos: Traditional cold cuts
Local Products & Gastronomy/Local products
- 9. Port of Tinos
About region/Access & Useful info



1. Port of Tinos

About region / Access & Useful info

**Απόσταση:**

Start -

Χρόνος:

-

GPS: N37.53860837178717,
W25.1577120724304



2. En Plo

Accommodation

**Απόσταση:**


by car 10.6km

Χρόνος:

19'

GPS: N37.57296922752275,
W25.1074590671509

Note: Welcome to Tinos! Agios Romanos will delight you both for its natural beauty and for its strategic location!



3. Agios Romanos

Nature / Beaches

**Απόσταση:**

on foot 0.9km

Χρόνος:

11'

GPS: N37.57091987195792,
W25.11241578941042

Note: First dip in the crystal clear waters of Agios Romanos! Sand, pebbles and natural shade under the trees. Here you will also find options for food and coffee.



4. Dovecotes

Culture / Monuments & sights

**Απόσταση:**

by car 6.6km

Χρόνος:

12'

GPS: N37.580109205215216,
W25.143348954300677

Note: Afternoon ascend to Tarampado. The picturesque village with the engraved signs, also has one of the most beautiful cluster of dovecotes.



5. Museum Kostas Tsoklis

Culture / Museums



Location:
Kampos

Contact:
T: (+30) 22830 51009

Απόσταση:

on foot 1.1km

Χρόνος:

15'

GPS: N37.577975655331954,
W25.149373533868356

Note: Nearby Kampos with Kostas Tsoklis Museum . The sculpture of Saint George, overlooking the Xinara and hinterland of Tinos!



6. En Plo

Accommodation



Απόσταση:
by car 6.7km
Χρόνος:
12'

GPS: N37.57296922752275,
W25.1074590671509

Note: Return for relaxation! In the evening enjoy your wine under the starry sky listening to the sounds of the sea.



1. En Plo

Accommodation



Απόσταση:

Start -

Χρόνος:

-

GPS: N37.57296922752275,
W25.1074590671509

Note: Today the day will be rich in pictures!! Begins with the exploration of Exo Meria!



2. Kalivia

Nature / Beaches



Απόσταση:

by car 10.0km

Χρόνος:

17'

GPS: N37.591798635122736,
W25.07352289587095

Note: Morning swim in Kalivia! Ideal beach during the period of north winds. Also has an organized part with beach bar.



3. Kardiani

About region / Main cities & villages



Απόσταση:

by car 5.2km

Χρόνος:

08'

GPS: N37.60497920135681,
W25.075030926983572

Note: It is worth to cross Kardiani through the alley that starts from the trees (very special feeling for Cyclades) and ends to the Holy Trinity Church with the courtyard that charms with the view.



4. Panormos

About region / Main cities & villages



Απόσταση:


by car 2.4km

Χρόνος:

32'

GPS: N37.65124559188487,
W25.050981611309794

Note: Next stop Panormos! The picturesque coastal settlement!



5. Agia Thalassa

Nature / Beaches



Απόσταση:

by car 2.3km

Χρόνος:

31'

GPS: N37.65920668020629,
W25.05967355146481

Note: Remote beach facing Panormos!



6. Kavalourko

Nature / Beaches



Απόσταση:

by car 0.1km

Χρόνος:

00'

GPS: N37.661037023419034,
W25.062082175160185

Note: Follow the path on the left side of the beach that leads to the next beach. The Kavalourko! Here awaits you a pleasant surprise!



7. Pyrgos

About region / Main cities & villages



Απόσταση:

by car 4.4km

Χρόνος:

10'

GPS: N37.64020193726721,
W25.04083213239744

Note: The evening will find you in Pyrgos. The village of Marble Art! It is itself a great museum of marble! Wander the alleys, visit the Marble Museum and the house of Giannoulis Halepa and finally enjoy the atmosphere of the main square, with the big plane tree!



8. Aeolus

Culture / Monuments & sights



Απόσταση:

by car 4.4km

Χρόνος:

10'

GPS: N37.65986917623193,
W25.0615806020744

Note: Locate the sculpture of Aeolus!



9. Museum of Marble

Culture / Museums



Location:
Pyrgos

Contact:
T: (+30) 22830 31290

Απόσταση:

by car 4.3km

Χρόνος:

10'

GPS: N37.64069893700656,
W25.040789217053202

Note: A new and concise museum for marble, the techniques and history. It's very interesting for children!



10. Giannoulis Chalepas Museum

Culture / Museums



Location:
Pyrgos

Contact:
T: (+30) 22830 31262

Απόσταση:

by car 0.2km

Χρόνος:

02'

GPS: N37.6397623376785,
W25.040814939881102

Note: The house of the famous sculptor has turned into a museum and takes the visitor through time, since they have kept everything as it was then.



11. Isteria

About region / Main cities & villages



Απόσταση:

by car 5.1km

Χρόνος:

08'

GPS: N37.6220527,
W25.05295560000002

Note: Isteria! Perched on the mountainside! Here you will find dining options or you can have a drink overlooking the sea and the bay of Isteria. If it is night with moon then the combination is unique!



12. En Plo

Accommodation



Απόσταση:

by car 12.3km

Χρόνος:

19'

GPS: N37.57296922752275,
W25.1074590671509



1. En Plo

Accommodation



Απόσταση:

Start -

Χρόνος:

-

GPS: N37.57296922752275,
W25.1074590671509



2. Volax (Volakas)

About region / Main cities & villages



Απόσταση:

by car 12.5km

Χρόνος:

21'

GPS: N37.59215696804414,
W25.1780494497375

Note: A village built between large granite rocks! And Yet the Volakas is not only known for it. It is a village of a long tradition in basketry, you will see craftsmen process ligaria and reeds and knit their baskets. The walk in the village and to Volakas (granite rocks) will have excellent companionship, Greek poets poems!! Surprise!



3. Kolimpithra

Nature / Beaches



Απόσταση:

by car 9.6km

Χρόνος:

17'

GPS: N37.63091380840148,
W25.145531967950433

Note: Perhaps the most famous beach on the island! Depending on weather conditions, either you will swim in the beautiful waters, or play with the waves! In both cases you will certainly enjoy the canteen at the large beach. Here you can also do lessons and rent surf equipment and paddle surf.



4. Arnados

About region / Main cities & villages



Απόσταση:

by car 13.4km

Χρόνος:

23'

GPS: N37.5634232,
W25.18730729999993

Note: The beauty of Tinos are the villages! Continue your visit in 3 villages nearby with view of the sea, Delos and Mykonos. Between alleys and arches you will find options for coffee or lunch.



5. Dio Horia

About region / Main cities & villages



Απόσταση:

[on foot](#) 1.3km

Χρόνος:

20'

GPS: N37.5623814,
W25.197210100000007



6. Triantaros

About region / Main cities & villages



Απόσταση:

[on foot](#) 1.8km

Χρόνος:

29'

GPS: N37.559926399999999,
W25.192275999999993



7. En Plo

Accommodation



Απόσταση:

[by car](#) 6.7km

Χρόνος:

12'

GPS: N37.57296922752275,
W25.1074590671509



1. En Plo

Accommodation



Απόσταση:

Start -

Χρόνος:

-

GPS: N37.57296922752275,
W25.1074590671509



2. Apigania

Nature / Beaches



Απόσταση:

by car 0.8km

Χρόνος:

12'

GPS: N37.5757625,
W25.1052105

Note: Going up a little the main road from your room, starts the path to Apigania. Easily, in a few minutes you will find yourself in a quiet, unspoiled beach!



3. Monastery and Faculty of Ursuline

Culture / Monuments & sights



 Location:
Loutra

Απόσταση:

by car 9.6km

Χρόνος:

16'

GPS: N37.585425277155196,
W25.160512409786975

Note: As a period film! Easily you can imagine the room being full of girls who came to Loutra for their studies under the guidance of the Ursulines. A special attraction definitely worth seeing!



4. Exomvourgo

Culture / Castles



Απόσταση:

by car 4.6km

Χρόνος:

09'

GPS: N37.577439918674905,
W25.167620996325695

Note: Once the boat approaches the island, this mountain stands out! The tallest castle of the Aegean with a view that many times surprises!



5. Tinos - Chora

About region / Main cities & villages



Απόσταση:

by car 11.7km

Χρόνος:

19'

GPS: N37.54053100921106,
W25.162282556591776

Note: Walk into Chora of Tinos, in the neighborhood with narrow alleys with the gorgeous mansions.



6. Panagia Evangelistria

Culture / Churches & Monasteries



Note: Either as pilgrims or not, it's worth visiting the Panagia. The atmosphere is definitely special.

Location:
Tinos

Απόσταση:
[on foot](#) 0.3km
Χρόνος:
03'

GPS: N37.54261097484161,
W25.16273316770628



7. Museums of Evangelistria

Culture / Museums



Note: Being on the Panagia Evangelistria facilities, you can visit the museums that are housed here.

Location:
Tinos

Contact:
T: (+30) 22830 22256

Απόσταση:
[on foot](#) 0.1km
Χρόνος:
01'

GPS: N37.54243232976475,
W25.162888735829142



8. I. Kritikos: Traditional cold cuts

Local Products & Gastronomy / Local products



Note: Take a bit of the taste of Tinos home with you! In Kritikos you will find louza and Tinian sausages packed, all prepared with care.

Location:
Tinos - Chora

Contact:
T: (+30) 22830 29280

Απόσταση:
[on foot](#) 1.1km
Χρόνος:
15'

GPS: N37.53339318085823,
W25.162829727230815



9. Port of Tinos

About region / Access & Useful info



Απόσταση:
[on foot](#) 1.1km
Χρόνος:
13'

GPS: N37.53860837178717,
W25.1577120724304

Tinos

Access

By boat: The island of Tinos is located relatively close to Piraeus port, since the distance with a speed boat is just 3,5 hours and with a ferry boat 5 hours. There are itineraries from and to Tinos available from the ports of Piraeus, Rafina (4 hours with the ferry or 2,5 with speedboat), Andros, Mykonos and Syros.

By plane: There isn't an airport in Tinos. You could use the airport of a nearby island, such as Syros or Mykonos and then with a boat reach Tinos. If you want to travel to Tinos in August, it would be better if you booked your plane or boat tickets early, since a lot of people visit the island because the celebration of 15th of August, the holiday of the Virgin Mary.

www.hcaa-eleng.gr/greek/airports/syros/syros.html

Athens Airport: (+30) 210 3530000

Local transportations

For your local transportations you can use Tinos Buses. There are often itineraries that connect Chora with the island's villages and beaches. If you decide to rent a car, the road network of the island is really good and will help you explore the island.

You can get itineraries information in the website: www.kteltinou.gr

Useful telephone numbers

Health Services

Ambulances: 166

Health Center of Tinos: (+30) 22830 22210, 23781-3

Health Center of Pyrgos: (+30) 22830 31831

Municipality

City Hall of Tinos: (+30) 22833 60100-5

Police Authorities

Police: 100

Police Department of Chora: (+30) 22830 22100, 22255

Tourist Police: (+30) 22830 23670

Port Authorities

Port Authority of Tinos: (+30) 22830 22348, 22220

Port Authority of Piraeus: (+30) 210 226000-4

Fire Services, Forestry

Fire Service: 199

Fire Service of Tinos: (+30) 22830 23129

Transportations

Tinos Buses: (+30) 22830 22440

Tinos: (+30) 22830 22470

Pyrgos: (+30) 6977446176