



WONDERGREECE

### **3 beautiful days in North Evia**

Plan Days 3

*Only 2 hours from Athens and yet surrounded by unspoiled and amazing nature!*

By: Wondergreece Traveler



## Day 1

1. Athens  
About region/Main cities & villages
2. Rovies  
About region/Main cities & villages
3. To Rodi boutique hotel  
Accommodation
4. Limni Evia  
About region/Main cities & villages
5. To Ρόδι boutique hotel  
Δαμονή



## Day 2

1. To Rodi boutique hotel  
Accommodation
2. Aidipsos  
About region/Main cities & villages
3. Lichadonisia  
Nature/Beaches
4. Gialtra  
Nature/Beaches
5. To Rodi boutique hotel  
Accommodation



## Day 3

1. To Rodi boutique hotel  
Accommodation
2. Osios David  
Culture/Churches & Monasteries
3. Waterfalls Drymona  
Nature/Waterfalls
4. Paleontological findings Museum of Kerasia  
Culture/Museums
5. Petrified Forest of Kerasia  
Culture/Monuments & sights
6. Agia Anna  
About region/Main cities & villages
7. Athens  
About region/Main cities & villages





### 1. Athens

About region / Main cities & villages




**Απόσταση:**

Start -

**Χρόνος:**

-

GPS: N37.99345652844329,  
W23.747162483203056



### 2. Rovies

About region / Main cities & villages



**Απόσταση:**


by car 165.5km

**Χρόνος:**

2h40'

GPS: N38.810535018807364,  
W23.22945002432857

**Note:** and here we are! Rovies, a quiet seaside village with crystal clear waters and delicious fresh seafood which you can actually enjoy just a few meters from the seashore! Oh, and yes people here are very very kind and nice!



### 3. To Rodi boutique hotel

Accommodation



**Απόσταση:**

by car 0.3km

**Χρόνος:**

03'

GPS: N38.808861965840954,  
W23.22841623278805

**Note:** We are staying at Rodi boutique hotel, Evaggelia will welcome us with a big, warm smile and makes sure that we have great time here



### 4. Limni Evia

About region / Main cities & villages



**Απόσταση:**


by car 10.2km

**Χρόνος:**

11'

GPS: N38.76415351945327,  
W23.317680148803674

**Note:** As many times as you visit Limni (which means lake) you get the same feeling of peacefulness that is transmitted by the calm and serene scenery. The sea here is so calm that you could think is a lake...



### 5. Το Ρόδι boutique hotel

Διαμονή



**Απόσταση:**


by car 10.2km

**Χρόνος:**

13'

GPS: N38.808861965840954,  
W23.22841623278805





## 1. To Rodi boutique hotel

Accommodation



**Απόσταση:**

Start -

**Χρόνος:**

-

GPS: N38.808861965840954,  
W23.22841623278805



## 2. Aidipsos

About region / Main cities & villages



**Απόσταση:**

by car 21.3km

**Χρόνος:**

24'

GPS: N38.8584575055238,  
W23.045357338623035



## 3. Lichadonisia

Nature / Beaches



**Απόσταση:**

by car 33.1km

**Χρόνος:**

48'

GPS: N38.822786192759324,  
W22.820890220565843



## 4. Gialtra

Nature / Beaches




**Απόσταση:**

by car 14.6km

**Χρόνος:**

22'

GPS: N38.84856230174511,  
W22.985225733271818



## 5. To Rodi boutique hotel

Accommodation




**Απόσταση:**

by car 39.3km

**Χρόνος:**

46'

GPS: N38.808861965840954,  
W23.22841623278805



### 1. To Rodi boutique hotel

Accommodation

**Απόσταση:**

Start -

**Χρόνος:**

-

GPS: N38.808861965840954,  
W23.22841623278805

**Note:** Έφτασε η ώρα να αποχαιρετίσουμε το Ρόδι. Μετά το υπέροχο πρωινό στην βεράντα ξεκινάμε για πρωινή πεζοπορία και μετά για το δρόμο της επιστροφής στην Αθήνα



### 2. Osios David

Culture / Churches & Monasteries

**Απόσταση:**

by car 8.8km

**Χρόνος:**

19'

GPS: N38.84585626338242,  
W23.28219298239742



### 3. Waterfalls Drymona

Nature / Waterfalls

**Απόσταση:**

by car 10.5km

**Χρόνος:**

24'

GPS: N38.87456070473391,  
W23.29579332324215



### 4. Paleontological findings Museum of Kerasia

Culture / Museums



Location:  
Kerasia

Contact:

T: (+30) 22270 98304,  
6976764990

**Απόσταση:**

by car 5.6km

**Χρόνος:**

07'

GPS: N38.91094526406893,  
W23.325078534918248

### 5. Petrified Forest of Kerasia

Culture / Monuments & sights



Contact:

T:(+30) 6976764990, 22270  
98304

**Απόσταση:**

by car 7.9km

**Χρόνος:**

14'

GPS: N38.9066206839452,  
W23.362307596044957

---

## 6. Agia Anna

About region / Main cities & villages



**Απόσταση:**

by car 18.2km

**Χρόνος:**

23'

GPS: N38.859908857428984,  
W23.39950997724611



## 7. Athens

About region / Main cities & villages



**Απόσταση:**

by car 146.1km

**Χρόνος:**

2h25'

GPS: N37.99345652844329,  
W23.747162483203056

## Attiki Prefecture

### Access

#### By bus

**Bus station Kifissos (KTEL):** This is the central bus station connecting Athens with most cities of Greece. It is located at 100 Kifissou Avenue Str. and it can be accessed by the bus lines X93 from "Eleftherios Venizelos" airport, 051 from Omonia and 420 from Piraeus.

Tel.: (+30) 210 5124910-11, 5132601

**Bus station Liosion (KTEL):** The station is located at 26 Stratigou Dagkli Str. and there are several itineraries to neighboring prefectures of Attica. It can be easily accessed since there is a large number of bus lines passing by the station, such as X93, 420, 701, 704, A10, B10 et al.

Tel.: (+30) 210 8317186

You can call 14505, where recorded information for all the bus stations (KTEL) and the itineraries are provided.

#### By train

TRAI NOSE and OSE: TRAI NOSE is the suburban railway company and OSE is the traditional railway company. There are itineraries that connect Attica with central and smaller cities.

Tel.: 14511 (recorded messages)

[www.trainose.gr](http://www.trainose.gr) and [www.ose.gr](http://www.ose.gr)

**By boat:** The prefecture of Athens has three ports to service the passengers' wants. The largest one, the port of Piraeus, is located closer to Athens and thence depart most of the ships. Then follow the ports of Rafina (40km from Athens) and Lavrio (60km from Athens), which have less traffic and itineraries only to certain islands of the Aegean Sea.

**Port of Piraeus:** It can be easily accessed due to its close distance from Athens. Moreover, the easiest way to get there is by electric-powered train, whose terminal station is located across the port. The passengers can also take the Suburban Railway, whose terminal station is a few meters away from the station of the electric powered train. Moreover, a large number of buses connect the port with several areas of Athens and the suburbs, while it is connected with the airport via the bus line X96.

Tel.: 14541 (for itineraries, changes or delay information)

[www.olp.gr](http://www.olp.gr)

**Port of Rafina:** To the east of the prefecture of Attica, on the coast Andreas Papandreou is located the port of Rafina. The port can be accessed either by private means or by the itineraries of the bus station (KTEL) of Attica, from where ships depart for Andros, Syros, Tinos, and Mykonos.

Tel.: (+30) 22940 23605, 22840

[www.rafinaport.gr](http://www.rafinaport.gr)

**Port of Lavrio:** Nearly at the southeast part of Attica, shortly after Sounio, lies the port of Lavrio. It can be accessed either by car or by taxi or by bus (bus station (KTEL) Attica). The port of Lavrio is 60km from Athens and 25km from "El. Venizelos" airport. Moreover, this port has several itineraries to Kea, Lesvos, Limnos, Chios and some other islands of the Aegean Sea.

Tel.: (+30) 22920 27711, 22089

[www.oll.gr](http://www.oll.gr)

**By plane:** "Eleftherios Venizelos", the national airport of Athens, is located in Spata and is one of the most modern airports. It can be accessed by the following public means of transport: the Suburban Railway, the Metro (blue line), and the bus lines X95 from Syntagma Square, X96 from Piraeus, X93 from the bus station Kifissos and X97 from the metro station Dafni.

Tel.: (+30) 210 3530000

[www.aia.gr](http://www.aia.gr)

### Domestic transportation



Means of transport in Athens and Piraeus: The public transport in Athens and Piraeus accommodates almost every corner of the city. In particular, there are:

- The buses (ETHEL) and the trolley buses
- The Attic Metro, which is the fastest mean of transport in Athens
- The Electric-powered Railway, which connects the northern suburbs with the port of Piraeus and is also connected with the two Metro lines.
- Moreover, there are two tram lines that connect Piraeus with the center of Athens and the southern coastline from Piraeus till Voula.
- For itineraries information, you can contact the Urban Transport Organization of Attica in the telephone numbers 185 and (+30) 210 8200999  
[www.oasa.gr](http://www.oasa.gr)

**Bus station Attica (KTEL):** The destinations within the prefecture are accommodated by the point of departure in Athens and specifically at Mavromateon in Pedion of Areos (railway station "Victoria") and at the Agion Asomaton Square in Thissio (railway station "Thissio").

Tel.: (+30) 210 8808080

You can also call 14505, where recorded information are provided for all the bus stations (KTEL) and the itineraries.

**Marinas:** If you are traveling by private boat in Attica you will find several marinas

Marina of Flisvos: Trokantero area T: (+30) 210 9871000-2

Marina Zeas: Piraeus (+30) 210 4559000

Marina Vouliagmeni: 77 Apollonos Str., T: (+30) 210 8960012-5

Marina Alimos: Kalamaki area, T: (+30) 210 9880000

Marina Glyfada: 2 Saki Karagiorga, Glyfada T: (+30) 213 2025366, 2025200

Marina Olympic: 77th km Athens-Sounion, Lavrio T: (+30) 22920 63700

## Useful telephone numbers

### Health Services

The number you can call to learn on duty hospitals is the 166 and the 106, which you can also call in an emergency.

Emergency call: 166

Poisons Centre: (+30) 210 7793777

On duty hospitals/pharmacies/doctors: 14944

### Municipalities

Municipality of Athens: 63 Athinas Str., Kotzia Square

T: (+30) 213 2082200, 5277000, 33108261

[www.cityofathens.gr](http://www.cityofathens.gr)

Municipality of Piraeus: Korai Square & 1 Dragatsi Str., Piraeus

T: (+30) 213 2022000, 4127941, 4194000

### Police Authorities

Emergency call: 100

Tourist police: 171, (+30) 210 6977386

All police services: 1033

Traffic police: (+30) 210 5230111

Road service: 10400

### Port Authorities

Port authority of Piraeus: Coast Miaouli 50, Piraeus: (+30) 210 4147800, 4226000

Port authority of Rafina: Coast Andrea Papandreou 1, Rafina: (+30) 22940 22300, 28888

Port authority of Lavrio: (+30) 22920 25249, 26859

Emergency call: 108

### Fire Service, Forestry

Emergency call: 199

Forestry: (+30) 210 60173290, 6395280

### Transportations

Urban buses: 185 [www.oasa.gr](http://www.oasa.gr)

Attiko Metro: (+30) 210 5194001, [www.ametro.gr](http://www.ametro.gr)

Suburban Railway: (+30) 210 5272000, [www.proastiakos.gr](http://www.proastiakos.gr)

Tram: (+30) 210 9978000, [www.tramsa.gr](http://www.tramsa.gr)

Electric Railway: (+30) 210 3248311, 1440, [www.isap.gr](http://www.isap.gr)

Hellenic Railways Organization: (+30) 210 5297777, [www.ose.gr](http://www.ose.gr)

Suburban Buses: (+30) 1440210, 5124910, [www.ktel.org](http://www.ktel.org)

Athens Sightseeing Public Bus N.400: 185

Taxi

Kosmos: 18300, (+30) 210 5200020

Hellas: 801 1157000, (+30) 210 6457000

Enotita: 801 1151000, (+30) 210 6459000

Hermes: (+30) 210 4115200

Ikaros: (+30) 210 5152800

Europi: (+30) 210 5023783

Express: (+30) 210 9943000

Athina 1: (+30) 1203, 210 9212800

Apollon: (+30) 210 3636508

Asteras: (+30) 210 6144000

Protoporia: (+30) 210 2130400

Glyfada: (+30) 210 9605600

## Evia Prefecture

### Useful telephone numbers

#### Health Services

Chalkida General Hospital: (+30) 22210 21901, -10  
Kymi General Hospital: (+30) 22220 29300, 23381, 23252, 22332  
Karystos General Hospital: (+30) 22240 22257, 23333, 22207  
Aidipsos Health Center: (+30) 22260 50100  
Istiaia Health Center: (+30) 22260 53310, -13  
Mantoudi Health Center: (+30) 22270 22222  
Psachna Health Center: (+30) 22280 22222

#### Municipalities

Chalkida Municipality: (+30) 22210 22314  
Aidipsos Municipality: (+30) 22260 23270  
Oreoi Municipality: (+30) 22260 71454  
Istiaia Municipality: (+30) 22260 52146  
Artemisio Municipality: (+30) 22260 40650  
Dirfioi Municipality: (+30) 22210 51220  
N. Artaki Municipality: (+30) 22210 42122  
Avlida Municipality: (+30) 22210 31228, 31313  
Eretria Municipality: (+30) 22290 62207, 62888  
Kymi Municipality: (+30) 22220 24000, 22022  
Marmari Municipality: (+30) 22240 31280  
Karystos Municipality: (+30) 22240 22246

#### Police Authorities

Evia Police Department: (+30) 22210 25211  
Chalkida Tourist Police: (+30) 22210 77777  
Chalkida Police Department: (+30) 22210 22100  
Istiaia Police Department: (+30) 22260 53166  
Limni Police Department: (+30) 22270 31209  
Psachna Police Department: (+30) 22280 23333  
Eretria Police Department: (+30) 22290 61111  
Aliveri Police Department: (+30) 22230 22100  
Kymi Police Department: (+30) 22220 22555  
Karystos Police Department: (+30) 22240 22252  
Aidipsos Police Department: (+30) 22260 22456  
Mantoudi Police Department: (+30) 22270 23333  
Agia Anna Police Department: (+30) 22270 61111  
Amarynthos Police Department: (+30) 22290 37333  
Avlonario Police Department: (+30) 22230 31276  
Vathi Police Department: (+30) 22210 31201  
Vasiliko Police Department: (+30) 22210 53333  
Marmario Police Department: (+30) 22240 31333  
N. Artaki Police Department: 22210 43333  
Rovia Police Department: (+30) 22270 91274  
Oreoi Police Department: (+30) 22260 71111  
Steni Police Department: (+30) 22280 51218  
Stiroi Police Department: (+30) 22240 51208

#### Port Authorities

Chalkida Port Authority: (+30) 22210 28888  
Eretria Port Authority: (+30) 22290 62201  
Oropos Port Authority: (+30) 22950 32270

Kymi Port Authority: (+30) 22220 22606  
Stira Port Authority: (+30) 22240 41266  
Marmari Port Authority: (+30) 22240 31222  
Karystos Port Authority: (+30) 22240 22227  
ArkitsaPort Authority: (+30) 22330 91290  
Aliveri Port Authority: (+30) 22230 23633  
Glyfas Port Authority: (+30) 22380 61288  
Aidipsos Port Authority: (+30) 22260 22464  
Mantoudi Port Authority: (+30) 22270 22020  
Oreoi Port Authority: (+30) 22260 71228  
Pefki Port Authority (Artemisio Municipality): (+30) 22260 41710

**Fire Services, Forestry**

Chalkida Fire Service: (+30) 22210 80632  
Karystos Fire Service: (+30) 22240 26199  
Aidipsos Fire Service: (+30) 22260 55200  
Eretria Fire Service: (+30) 22270 23199  
Transportation  
Chakida Bus Service: (+30) 22210 20400  
Chalkida Trailways: (+30) 22210 22386  
Taxi (Chalkida): : (+30) 22220 23666  
Taxi (Chalkida coastal road): (+30) 22220 22253  
Karystos Bus Service: (+30) 22240 26303, 22453  
Taxi (Karystos): (+30) 22240 22200  
Kymi Bus Service: (+30) 22220 22257  
Avlonari Bus Service: (+30) 22230 31302  
Aliveri Bus Service: (+30) 22230 22208  
Limni Bus Service: (+30) 22270 31262  
Istiaia Bus Service: (+30) 22260 52284  
Aidipsos Bus Service: (+30) 22260 22250  
Taxi (Aidipsos): (+30) 22260 23280  
Eretria ferry boat: (+30) 22290 62492  
Taxi (Elymnioi Municipality): (+30) 22270 31000



## Ν. Ευβοίας