



WONDERGREECE

Rhodes, the island of knights...

Plan Days 4

Rhodes is an island that enables the traveler to discover the sea, nature, the history and the rich culture. A journey that will fascinate you and will give you magical moments and experiences...

By: Christina Koraki



Day 1

1. Rhodes 
About region/Main cities & villages
2. The Medieval Town of Rhodes
Culture/Castles
3. Panagia tou Bourgou
Culture/Monuments & sights
4. Archaeological Museum of Rhodes
Culture/Museums
5. Museum of Modern Greek Art
Culture/Museums


Day 2

1. Panagia tou Kastrou 
Culture/Monuments & sights
2. Suleiman Mosque
Culture/Monuments & sights
3. Ialysos
About region/Main cities & villages
4. The Ancient City of Ialysos
Culture/Archaeological sites
5. Acropolis of Rhodes
Culture/Archaeological sites

Day 3

1. Rhodes 
About region/Main cities & villages
2. The Valley of the Butterflies
Culture/Monuments & sights
3. Lindos
About region/Main cities & villages
4. Acropolis of Lindos
Culture/Archaeological sites

Day 4

1. The Aquarium of Rhodes 
Culture/Monuments & sights
2. Rodini Park
Culture/Monuments & sights
3. Ancient Kamiros
Culture/Archaeological sites



1. Rhodes

About region / Main cities & villages



Απόσταση:


Start -

Χρόνος:

-

GPS: N36.436841075942716,
W28.21963962832035

Note: Rhodes is the largest island of the Dodecanese and has a long history, a rich natural environment, beautiful beaches and modern tourist facilities.



2. The Medieval Town of Rhodes

Culture / Castles



Location:
Rhodes

Απόσταση:

on foot 1.5km

Χρόνος:

20'

GPS: N36.44181264804457,
W28.22644171038212

Note: One of the major attractions of the island is the medieval city which is surrounded by an imposing wall. In the Old City are ancient statues, marble coats of arms, the Street of the Knights and the Palace of the Grand Master, mosques and a hammam. Also, in the Old Town there is the Clock Tower with the incredible sight to see the entire old town...



3. Panagia tou Bourgou

Culture / Monuments & sights



Location:
Rhodes

Απόσταση:


on foot 0.5km

Χρόνος:

06'

GPS: N36.442879100000006,
W28.230786949737535

Note: It is an existence proof in Rhodes, a special ecclesiastical architecture that developed during the period of the Knights, and which is one of the few surviving examples.



4. Archaeological Museum of Rhodes

Culture / Museums



Location:
Rhodes

Contact:

Tel: (+30) 22413 65256

Απόσταση:

on foot 0.5km

Χρόνος:

06'

GPS: N36.44481273881918,
W28.22693437301632

Note: The Archaeological Museum of Rhodes is housed in the Hospital of the Knights which is a building with impressive gothic rate. The museum exhibits archaeological findings from various areas of Rhodes and the surrounding islands and covers the chronological period from the Mycenaean era until Hellenistic.





5. Museum of Modern Greek Art

Culture / Museums



Note: It includes painting and engraving collections that fully represent the Greek art of the 20th century and distinguished artists. It is sited in four different buildings in Rhodes.

 Location:
Rhodes

 Contact:
Tel: (+30) 22410 23766,
36646

Απόσταση:
[on foot](#) 0.6km

Χρόνος:
08'

GPS: N36.44596193798136,
W28.226964110450808



1. Panagia tou Kastrou

Culture / Monuments & sights



Note: The Panagia tou Kastrou is located at the eastern end of the Knights Street in Kollakio at the Medieval City. It is worth a visit to admire the gothic architecture of this era.

Location:
Rhodes

Απόσταση:

Start -

Χρόνος:

-

GPS: N36.445060613970135,
W28.22749016322939



2. Suleiman Mosque

Culture / Monuments & sights



Note: Κατά τον περίπατο σας στην Παλαιά Πόλη θα αντικρίσετε το Τέμενος του Σουλεϊμάν, ένα κτίριο που χτίστηκε κατά την διάρκεια της κατάκτησης της πόλης από τους Οθωμανούς.

Location:
Rhodes

Απόσταση:

on foot 0.4km

Χρόνος:

04'

GPS: N36.44397859897524,
W28.22422556997526



3. Ialysos

About region / Main cities & villages



Note: Ialysos is a modern city located in the northwestern part of the island near the sea. If you wish to take a break and relax a bit before again exploring, Ialysos is ideal for a swim in the clear waters.

Απόσταση:

by car 9.1km

Χρόνος:

15'

GPS: N36.41341750296816,
W28.15506377724614



4. The Ancient City of Ialysos

Culture / Archaeological sites



Note: To reach the hill Filerimos, where there was the acropolis of ancient Ialysos follow a lovely path through the pine forest. When you arrive you will discover archaeological sites and some aspects of the culture of Rhodes.

Location:
Ialysos

Contact:

Tel: (+30) 22410 92202

Απόσταση:

by car 4.4km

Χρόνος:

49'

GPS: N36.3991462235771,
W28.142920583544992



5. Acropolis of Rhodes

Culture / Archaeological sites



Location:
Rhodes

Απόσταση:
by car 9.1km

Χρόνος:
15'

GPS: N36.43993428621429,
W28.211312932263127

Note: Visit the ruins of the ancient Acropolis of Rhodes and admire the important antiquities preserved in the beautiful archaeological park. There you will have the opportunity to tour the restored ancient stadium of Diagoras and enjoy the beautiful sunset.



1. Rhodes

About region / Main cities & villages



Απόσταση:

Start -

Χρόνος:

-

GPS: N36.436841075942716,
W28.21963962832035

Note: Start your day with a coffee in the beautiful picturesque cafes of the Old City and navigate back to the Old City to discover places that missed to discover!!



2. The Valley of the Butterflies

Culture / Monuments & sights



Απόσταση:

by car 28.1km

Χρόνος:

37'

GPS: N36.33314706236547,
W28.064231835473606

Note: Perhaps the most famous specimen of natural beauty on the island of Rhodes, which is undoubtedly worth a visit, is the valley of the butterflies. It is a paradise with lilies in ponds, wooden bridges, waterfalls and evergreen trees waiting to be discovered.



3. Lindos

About region / Main cities & villages



Απόσταση:

by car 41.5km

Χρόνος:

51'

GPS: N36.0918486,
W28.08566540000004

Note: White houses, surrounded by the deep blue Aegean standing proudly on the rock, giving an unparalleled charm. Stroll in the small and picturesque streets of Lindos and enjoy a nice, traditional lunch in traditional taverns tasting local dishes.



4. Acropolis of Lindos

Culture / Archaeological sites



Location:
Lindos

Contact:
Tel: (+30) 22440 31258

Απόσταση:


by car 0.6km

Χρόνος:

06'

GPS: N36.09164120451091,
W28.08868389325403

Note: Μέτα την άφιξη σας στη Λίνδο ξεκινήστε την περιήγησή σας στους αρχαιολογικούς χώρους της Λίνδου, με πρώτο προορισμό την Ακρόπολη της Λίνδου όπου θα απολαύσετε την υπέροχη θέα. Για να πάτε στην Ακρόπολη υπάρχουν δυο τρόποι. Ο πρώτος είναι τα «ταξί» της Λίνδου, τα γαϊδουράκια και ο δεύτερος με τα πόδια!! Εσείς διαλέγετε..



1. The Aquarium of Rhodes

Culture / Monuments & sights



Note: The Aquarium of Rhodes is located at the northern edge of Rhodes, very close to the city center. The aquarium will give the possibility to admire the typical species of the marine environment of the region, in a unique environment.

Location:
Rhodes

Contact:
Tel: (+30) 22410 27308,
78320


Απόσταση:

[Start](#) -

Χρόνος:

-

GPS: N36.45703943858568,
W28.220718338098095



2. Rodini Park

Culture / Monuments & sights



Note: Just three kilometers from Rhodes Town, is an earthly paradise, park Rodini. Recommended to cross it on foot as it has wonderful trails giving the opportunity to explore the nature...

Απόσταση:

[by car](#) 8.2km

Χρόνος:

13'

GPS: N36.424699202972164,
W28.217055232263192



3. Ancient Kamiros

Culture / Archaeological sites



Note: An important commercial center from the Archaic to the Hellenistic Age is Kamiros. One area that will certainly move you interest and will fascinate you.

Contact:
Tel: (+30) 22410 40037

Απόσταση:

[by car](#) 38.6km

Χρόνος:

44'

GPS: N36.33632513200055,
W27.921443660079944

Rhodes

Access

By ferry: Many itineraries depart from Piraeus with stops in several islands of the Aegean Sea, while the trip takes around 15-17 hours. Moreover, there are several itineraries from Heraklion of Crete (12-13 hours trip) and from several islands of the Dodecanese and the Cyclades.

Port Authority: (+30) 22410 28666, 27886

By plane: There are several flights from Athens, Thessaloniki, Crete, Cyprus to the airport of Rhodes "Diagoras", with an average flight duration of about 35-45 minutes. Moreover, many flights from European cities as well as charter flights arrive at the airport.

'Diagoras' Airport: (+30) 22410 88700

Useful telephone numbers

Health Services

First Aid: (+30) 22410 80000

Private clinic: (+30) 22410 45000

Medical center Krito: (+30) 22410 30020

Faliraki: (+30) 22410 85555

Municipalities

Support Line: 15588

Information Office: (+30) 22410 35945, 35240

ESO Information Office: (+30) 22410 44333-44335

Medieval Town Office: (+30) 22410 74313

Information desk Lindos: (+30) 22440 31900

Complaints: 1572

Police Authorities

Immediate action: 100

Traffic: (+30) 22410 44131

Tourist Police: (+30) 22410 27423, 23329

Port Authorities

Port authority: (+30) 22410 28666, 27886

Fire Services, Forestry

Fire service: 199 or (+30) 22410 23333, 27443, 23807

Forestry : 191

Transportation

Municipal Corporation of Transport 'RODA': (+30) 22410 26300, 24129

Bus Station Rhodes: (+30) 22410 27706, 75134

taxi service:

Radio taxi within Rhodes: (+30) 22410 69800

Radio taxis outside Rhodes: (+30) 22410 69600

Afandou: (+30) 22410 51777

Faliraki: (+30) 22410 85444

Ialyssos: (+30) 22410 92515

Ixia: (+30) 22410 69600

Suspension: (+30) 22410 94520

Lardos: (+30) 22440 44047

Lindos: (+30) 22440 31466

Other

Madraki marine Rhodes: (+30) 22410 28888, 27695