



WONDERGREECE


Unforgettable 4 days trip!
Papingo-Ioannina-Metsovo-Vasilitsa

Plan Days 4


By: Wondergreece Traveler




Day 1

1. Ioannina 
About region/Main cities & villages
2. Aristi
About region/Main cities & villages
3. Mikro & Megalo Papingo
About region/Main cities & villages
4. Kolybithres of Papingo (Ovires Rogovou)
Culture/Monuments & sights


Day 2

1. Ioannina 
About region/Main cities & villages
2. Castle of Ioannina
Culture/Castles
3. Stoa Liampei
Culture/Monuments & sights

Day 3

1. Ioannina 
About region/Main cities & villages
2. Metsovo
About region/Main cities & villages
3. Lake with Waterlilies
Nature/Lakes
4. Lake Pamvotida
Nature/Lakes

Day 4

1. Ioannina 
About region/Main cities & villages
2. Grevena
About region/Main cities & villages
3. Vassilitsa
Nature/Mountains
4. Vasilitsa Ski Center
Interests & activities/Ski - Snowboard
5. Samarina
About region/Main cities & villages



1. Ioannina

About region / Main cities & villages



Απόσταση:

Start -

Χρόνος:

-

GPS: N39.66502880000001,
W20.853746600000022



2. Aristi

About region / Main cities & villages



Απόσταση:

by car 48.6km

Χρόνος:

48'

GPS: N39.93435026696322,
W20.671731392590345



3. Mikro & Megalo Papingo

About region / Main cities & villages



Απόσταση:

by car 10.7km

Χρόνος:

17'

GPS: N39.968716960300235,
W20.718700322753875

Note: At night we stay at Papingo



4. Kolybithres of Papingo (Ovires Rogovou)

Culture / Monuments & sights



Location:

Mikro & Megalo Papingo

Απόσταση:

on foot 1.3km

Χρόνος:

16'

GPS: N39.97344064020784,
W20.725497040397613



1. Ioannina

About region / Main cities & villages



Απόσταση:

Start -

Χρόνος:

-

GPS: N39.66502880000001,
W20.853746600000022



2. Castle of Ioannina

Culture / Castles



Location:
Ioannina

Απόσταση:

on foot 0.9km

Χρόνος:

13'

GPS: N39.67118766568705,
W20.859932477246048

Note: at noon we will enjoy ouzo at the Castle



3. Stoa Liampei

Culture / Monuments & sights



Απόσταση:

on foot 0.6km

Χρόνος:

07'

GPS: N39.668955815852165,
W20.854773886052726

Note: Ioannina by night :)



1. Ioannina

About region / Main cities & villages



Απόσταση:

Start -

Χρόνος:

-

GPS: N39.66502880000001,
W20.853746600000022



2. Metsovo

About region / Main cities & villages



Απόσταση:

by car 50.6km

Χρόνος:

36'

GPS: N39.77007471096797,
W21.182540977246163

Note: We stay to eat at noon.



3. Lake with Waterlilies

Nature / Lakes



Απόσταση:

by car 28.1km

Χρόνος:

5h54'

GPS: N39.828811213890695,
W21.012124240011644



4. Lake Pamvotida

Nature / Lakes



Απόσταση:

by car 40.9km

Χρόνος:

8h39'

GPS: N39.66450022561927,
W20.882585711328147

Note: Back to Ioannina for coffee next to the lake.

**1. Ioannina**

About region / Main cities & villages

**Απόσταση:**

Start -

Χρόνος:

-

GPS: N39.66502880000001,
W20.853746600000022**2. Grevena**


About region / Main cities & villages

**Απόσταση:**

by car 100.2km

Χρόνος:

1h06'

GPS: N40.084681965329985,
W21.4277590534424**Note:** Make a stop at Grevena to get mushrooms**3. Vassilitsa**

Nature / Mountains

**Απόσταση:**

by car 45.5km

Χρόνος:

1h02'

GPS: N40.04287622898426,
W21.08249661831053**4. Vasilitsa Ski Center**

Interests & activities / Ski - Snowboard



Contact:

T: (+30) 24620 76530

Απόσταση:

on foot 0.7km

Χρόνος:

09'

GPS: N40.05258712886111,
W21.099816086027545**Note:** Snowboard until the ski center to close!!**5. Samarina**

About region / Main cities & villages

**Απόσταση:**

by car 17.2km

Χρόνος:

37'

GPS: N40.10467224127682,
W21.017922062426805**Note:** Good food next to the fireplace! ... and then slowly we return :(

Ioannina Prefecture

Access

By car: You can reach the area by car, from Athens via Patras the duration of the journey is around 6 hours and from Thessaloniki the trip takes 2-3 hours. You must be very careful as the roads are quite dangerous and if you decide to visit the area during the winter months should be equipped with snow chains.

By bus: If you do not have your own you can use intercity buses that operate to and from Ioannina to many destinations.
www.ktelioannina.gr

By plane: The prefecture is connected by air with Athens and Thessaloniki from Ioannina Airport. From Athens the flight takes 45 minutes and from Thessaloniki the duration is around 35 minutes.

Airport: (+30) 26510 83605

By boat: Finally, if you're coming from Italy you can go to the port of Igoumenitsa, 100 km from Ioannina.

Useful telephone numbers

Health Services

Emergency call: (+30) 166

University Hospital Doroutis: (+30) 26510 99111-33461

Hospital Hatzikosta: (+30) 26510 80111

Health center Metsovo: (+30) 26560 41111

Health center Konitsa: (+30) 26550 23111

Pharmacies on Duty: (+30) 26510 23333

Police Authorities

Emergency call: 100

Police station Ioannina: (+30) 26510 26290

Tourist Police: (+30) 26510 25673

Traffic Police Ioannina: (+30) 26510 26308

Fire Services, Forestry

Fire service: 199

Forestry Ioannina: (+30) 26510 88080

Forestry Metsovo: (+30) 26560 42297

Forestry Konitsa: (+30) 26550 22498

Transportations

Taxi: (+30) 26510 46777-9

Bus station Ioannina: (+30) 26510 27442

National airport of Ioannina: (+30) 26510 83605

Grevena Prefecture

Access

By car: In order to access Grevena Prefecture you have to head towards west Macedonia. The distance from Athens is 484km, from Thessaloniki 170km, from Ioannina 100km and from Larisa 140km. The road network is excellent since Egnatia Road crosses the prefecture and connects the northern part of Greece.

By bus: To access the prefecture and for local transportations you can use your own vehicle or buses. For itineraries and price information visit:

www.ktelgrevenon.gr

By plane: There isn't an airport in the prefecture. The nearest airport is in Ioannina, where you can take a bus or rent a car to reach your destination. The flights from Athens last 45 minutes and are quite often, while from Thessaloniki the flight lasts 35 minutes.

Useful telephone numbers

Health Services

Ambulances: 166

General Hospital of Grevena: (+30) 24623 50271

Health Center of Deskati: (+30) 24623 51000

Municipality

Municipality of Grevena: (+30) 24623 50830, 50872

Municipality of Deskati: (+30) 24623 51000

Police Authorities

Police: 100

Grevena Police Department: (+30) 24620 87851

Traffic Police: (+30) 24620 87862

Fire Services, Forestry

Fire Service: 199

Grevena Fire Service: (+30) 24620 23451, 23711

Grevena Forestry: (+30) 24620 22419

Local transportations

Grevena Buses: (+30) 24620 22242

Taxis: (+30) 24620 24199, 22850