



WONDERGREECE

The Porto Raphael experience of Tinos!

Plan Days 5


An exploration trip to Tinos! Villages, beaches, outdoor activities and gastronomic delights! 5 days full of unique experiences!



By: Wondergreece Traveler




Day 1

1. Port of Tinos 
About region/Access & Useful info
2. Porto Raphael
Accommodation
3. Agios Ioannis Porto
Nature/Beaches
4. Marathia
Food, Shops & Rentals/Food
5. Porto Raphael
Accommodation


Day 2

1. Porto Raphael 
Accommodation
2. Kalivia
Nature/Beaches
3. O Ntinos
Food, Shops & Rentals/Food
4. Pyrgos
About region/Main cities & villages
5. Giannoulis Chalepas Museum
Culture/Museums
6. Museum of Marble
Culture/Museums
7. Panormos
About region/Main cities & villages
8. Porto Raphael
Accommodation

Day 3

1. Porto Raphael 
Accommodation
2. Livada
Nature/Beaches
3. Circular path: Falatados - Volakas
Interests & activities/Hiking
4. Falatados
About region/Main cities & villages
5. The House of Sketch
Culture/Museums
6. Porto Raphael
Accommodation

Day 4

1. Porto Raphael 
Accommodation
2. Circular path: Loutra - Kampos -

- Smardakito - Komi - Perastra - Loutra
Interests & activities/Hiking
- 3. Monastery and Faculty of Ursuline
Culture/Monuments & sights
- 4. Arnados
About region/Main cities & villages
- 5. Dio Horia
About region/Main cities & villages
- 6. Triantaros
About region/Main cities & villages
- 7. Pahia Ammos
Nature/Beaches
- 8. Porto Raphael
Accommodation

Day 5

- 1. Porto Raphael
Accommodation
- 2. Kolimpithra
Nature/Beaches
- 3. Museum Kostas Tsoklis
Culture/Museums
- 4. Tripotamos
About region/Main cities & villages
- 5. Tinos - Chora
About region/Main cities & villages
- 6. Panagia Evangelistria
Culture/Churches & Monasteries
- 7. Museums of Evangelistria
Culture/Museums





1. Port of Tinos

About region / Access & Useful info



Απόσταση:

[Start](#) -

Χρόνος:

-

GPS: N37.53860837178717,
W25.1577120724304

Note: Welcome to Tinos!



2. Porto Raphael

Accommodation



Απόσταση:

[by car](#) 6.9km

Χρόνος:

14'

GPS: N37.53603059869057,
W25.221430629788188

Note: We are happy to welcome you to Porto Raphael. Have a nice stay and days of rest and rejuvenation.



3. Agios Ioannis Porto

Nature / Beaches



Απόσταση:

[on foot](#) 0.2km

Χρόνος:

03'

GPS: N37.53506068810266,
W25.219656179772983

Note: Just a few meters from the beach. It's time for the first dive!



4. Marathia

Food, Shops & Rentals / Food



Contact:
(+30) 22830 23249

Απόσταση:

[by car](#) 2.2km

Χρόνος:

32'

GPS: N37.530789702748386,
W25.179759830532817

Note: Local products cooked with love and imagination! Sitting by the sea...the result will satisfy even the most demanding!



5. Porto Raphael

Accommodation



Απόσταση:

[by car](#) 5.4km

Χρόνος:

11'

GPS: N37.53603059869057,
W25.221430629788188



1. Porto Raphael

Accommodation



Απόσταση:

Start -

Χρόνος:

-

GPS: N37.53603059869057,
W25.221430629788188

Note: Good morning! Time to enjoy the rich breakfast with wide selection of products of the island! The day includes exploration of Exo Meria!



2. Kalivia

Nature / Beaches



Απόσταση:

by car 23.4km

Χρόνος:

36'

GPS: N37.591798635122736,
W25.07352289587095

Note: Kalivia! One of the most beautiful beaches on the island. The one side of the beach is organized and has a beach bar where you can buy coffee, snacks and soda! Enjoy the shade of the trees!



3. O Ntinos

Food, Shops & Rentals / Food



Contact:

T: (+30) 22830 31673

Απόσταση:

by car 1.4km

Χρόνος:

03'

GPS: N37.594034933800984,
W25.069950823109366

Note: Giannakis Cove, is the next bay after Kalivia, right below Kardiani! What about local delicacies, wine or raki by the sea? The tavern Ntinos on the beach is what you are looking for!



4. Pyrgos

About region / Main cities & villages



Απόσταση:

by car 14.1km

Χρόνος:

23'

GPS: N37.64020193726721,
W25.04083213239744

Note: Afternoon walk in Pyrgos, in the heart of Marble Art!



5. Giannoulis Chalepas Museum

Culture / Museums



Location:
Pyrgos

Contact:

T: (+30) 22830 31262

Απόσταση:

on foot 0.2km

Χρόνος:

02'

GPS: N37.6397623376785,
W25.040814939881102

Note: In the main path you will find the house of Giannoulis Halepa, which is now a museum. Worth visiting.



6. Museum of Marble

Culture / Museums



Location:
Pyrgos

Contact:
T: (+30) 22830 31290

Απόσταση:

[on foot](#) 0.2km

Χρόνος:

02'

GPS: N37.64069893700656,
W25.040789217053202

Note: In the central square with the plane tree and the cafes, go up to the marble alley for the Marble Art Museum. On the way back, make a stop to enjoy coffee and pastries next to the masterpiece, marble fountain, under the plane tree!



7. Panormos

About region / Main cities & villages



Απόσταση:

[by car](#) 2.8km

Χρόνος:

05'

GPS: N37.65124559188487,
W25.050981611309794

Note: Have a walk to the coastal settlement overlooking the Planitis (Planet), the islet that protects the bay.



8. Porto Raphael

Accommodation



Απόσταση:

[by car](#) 32.9km

Χρόνος:

50'

GPS: N37.53603059869057,
W25.221430629788188

Note: Relax enjoying your wine under the stars and the sea breeze at the Porto Raphael restaurant.



1. Porto Raphael

Accommodation



Απόσταση:

Start -

Χρόνος:

-

GPS: N37.53603059869057,
W25.221430629788188

Note: Fuel up with a good breakfast, today has hiking!



2. Livada

Nature / Beaches



Απόσταση:

by car 18.0km

Χρόνος:

36'

GPS: N37.60981492229288,
W25.237513155041484

Note: Morning swim, weather permitting (with northern winds is better to avoid this beach) in Livada! Naturally carved sculptures and crystal clear waters!

3. Circular path: Falatados - Volakas

Interests & activities / Hiking



Απόσταση:

by car 9.3km

Χρόνος:

21'

Note: A 2-hour route through the most bizarre landscape of the island.

GPS: N37.58189104492381,
W25.19096074113918



4. Falatados

About region / Main cities & villages



Απόσταση:

on foot 0.5km

Χρόνος:

07'

GPS: N37.58291132764266,
W25.190762257672077

Note: Back to Falatado and dining at the Katoi! The best after a hike! Great food and wine overlooking the Tinian scenery.



5. The House of Sketch

Culture / Museums



Location:
Falatados

Απόσταση:

by car 0.5km

Χρόνος:

08'

Note: At the entrance of the village there is this special museum! With free entrance, a quick tour inside will make you smile!

GPS: N37.58200795302797,
W25.19096074113918



6. Porto Raphael

Accommodation



Απόσταση:

by car 10.3km

Χρόνος:

19'

GPS: N37.53603059869057,
W25.221430629788188



1. Porto Raphael

Accommodation



Απόσταση:

Start -

Χρόνος:

-

GPS: N37.53603059869057,
W25.221430629788188

Note: You better start your day early, after enjoying an energizing breakfast! Explore the hinterland of the island and visit small villages!

2. Circular path: Loutra - Kampos - Smardakito - Komi - Perastra - Loutra

Interests & activities / Hiking



Απόσταση:

by car 13.5km

Χρόνος:

21'

GPS: N37.58475574080872,
W25.15960045872191

Note: You are going to need 4-5 hours for the route, to have the time to enjoy it!



3. Monastery and Faculty of Ursuline

Culture / Monuments & sights



Location:
Loutra

Απόσταση:

on foot 0.1km

Χρόνος:

01'

GPS: N37.585425277155196,
W25.160512409786975

Note: At the end of the route visit the Monastery of Ursuline for a special journey back in time, like being in a period film! A place untouched by time!



4. Arnados

About region / Main cities & villages



Απόσταση:

by car 2.2km

Χρόνος:

32'

GPS: N37.5634232,
W25.18730729999993

Note: The route then passes through three wonderful villages. It's worth to visit and wherever you have the desire there are places to enjoy raki or wine with local delicacies at the square of the village, under trees or overlooking the Tinian land and sea!



5. Dio Horia

About region / Main cities & villages



Απόσταση:

by car 1.8km

Χρόνος:

04'

GPS: N37.5623814,
W25.197210100000007



6. Triantaros

About region / Main cities & villages



Απόσταση:

by car 1.8km

Χρόνος:

29'

GPS: N37.55992639999999,
W25.192275999999993



7. Pahia Ammos

Nature / Beaches



Απόσταση:

by car 8.2km

Χρόνος:

17'

GPS: N37.54225266141182,
W25.22909925396732

Note: One intense day, full of images ends ideally with an afternoon swim in Pahia Ammos. A short footpath takes you there and you can feel refreshed in the crystal waters of the sandy beach.



8. Porto Raphael

Accommodation



Απόσταση:

by car 2.2km

Χρόνος:

34'

GPS: N37.53603059869057,
W25.221430629788188

Note: One more night enjoying the starry sky! Those who still have energy can explore the night life of the Chora. Choices for all tastes!



1. Porto Raphael

Accommodation



Απόσταση:

Start -

Χρόνος:

-

GPS: N37.53603059869057,
W25.221430629788188



2. Kolimpithra

Nature / Beaches



Απόσταση:

by car 19.6km

Χρόνος:

30'

GPS: N37.63091380840148,
W25.145531967950433

Note: One of the most beautiful beaches! Beside swimming and sun, here you can experiment with the surf or paddle surf & paddle boarding! At the same time think of enjoying drinks and snacks from the small canteen of surfers in the shade of mushrooms (improvised umbrellas)!! At the small beach of Kolimpithra there is an organized part with sunbeds and umbrellas.



3. Museum Kostas Tsoklis

Culture / Museums



Location:
Kampos

Contact:
T: (+30) 22830 51009

Απόσταση:

by car 9.4km

Χρόνος:

16'

GPS: N37.577975655331954,
W25.149373533868356



4. Tripotamos

About region / Main cities & villages



Απόσταση:

by car 2.3km

Χρόνος:

28'

GPS: N37.5703293,
W25.16797280000003

Note: Below Exomvourgo, a village with labyrinthine alleys and arches! Because after all the treasure of Tinos are the villages!



5. Tinos - Chora

About region / Main cities & villages



Απόσταση:

by car 4.8km

Χρόνος:

08'

GPS: N37.54053100921106,
W25.162282556591776

Note: Afternoon walk in the Chora! For those who want to get a bit of Tinos with them here they will find delicious almond sweets, local cheeses etc.



6. Panagia Evangelistria

Culture / Churches & Monasteries



Location:
Tinos

Απόσταση:

on foot 0.3km

Χρόνος:

03'

GPS: N37.54261097484161,
W25.16273316770628

Note: Whether you are religious or not worth to visit the Panagia Evangelistria to see the temple with the hundreds of ornately offerings.



7. Museums of Evangelistria

Culture / Museums



Location:
Tinos

Contact:

T: (+30) 22830 22256

Απόσταση:

on foot 0.1km

Χρόνος:

01'

GPS: N37.54243232976475,
W25.162888735829142

Note: At the premises of the Panagia Evangelistria there are museums where you can see exhibits of the Tinian artists and more!

Tinos

Access

By boat: The island of Tinos is located relatively close to Piraeus port, since the distance with a speed boat is just 3,5 hours and with a ferry boat 5 hours. There are itineraries from and to Tinos available from the ports of Piraeus, Rafina (4 hours with the ferry or 2,5 with speedboat), Andros, Mykonos and Syros.

By plane: There isn't an airport in Tinos. You could use the airport of a nearby island, such as Syros or Mykonos and then with a boat reach Tinos. If you want to travel to Tinos in August, it would be better if you booked your plane or boat tickets early, since a lot of people visit the island because the celebration of 15th of August, the holiday of the Virgin Mary.

www.hcaa-eleng.gr/greek/airports/syros/syros.html

Athens Airport: (+30) 210 3530000

Local transportations

For your local transportations you can use Tinos Buses. There are often itineraries that connect Chora with the island's villages and beaches. If you decide to rent a car, the road network of the island is really good and will help you explore the island.

You can get itineraries information in the website: www.kteltinou.gr

Useful telephone numbers

Health Services

Ambulances: 166

Health Center of Tinos: (+30) 22830 22210, 23781-3

Health Center of Pyrgos: (+30) 22830 31831

Municipality

City Hall of Tinos: (+30) 22833 60100-5

Police Authorities

Police: 100

Police Department of Chora: (+30) 22830 22100, 22255

Tourist Police: (+30) 22830 23670

Port Authorities

Port Authority of Tinos: (+30) 22830 22348, 22220

Port Authority of Piraeus: (+30) 210 226000-4

Fire Services, Forestry

Fire Service: 199

Fire Service of Tinos: (+30) 22830 23129

Transportations

Tinos Buses: (+30) 22830 22440

Tinos: (+30) 22830 22470

Pyrgos: (+30) 6977446176