




WONDERGREECE

Experience authentic Tinos through the eyes of Vega Apartment

Plan Days 4

Accommodation in the heart of Tinian land! Culture, nature and gastronomy that surprises!



By: Wondergreece Traveler



Day 1

1. Port of Tinos
About region/Access & Useful info
2. Tinos - Chora
About region/Main cities & villages
3. Vega Apartments
Accommodation
4. Kionia
Nature/Beaches
5. Vega Apartments
Accommodation



Day 2

1. Vega Apartments
Accommodation
2. Kalivia
Nature/Beaches
3. Kardiani
About region/Main cities & villages
4. Pyrgos
About region/Main cities & villages
5. Giannoulis Chalepas Museum
Culture/Museums
6. Museum of Marble
Culture/Museums
7. Panormos
About region/Main cities & villages
8. Vega Apartments
Accommodation



Day 3

1. Vega Apartments
Accommodation
2. Pahia Ammos
Nature/Beaches
3. Triantaros
About region/Main cities & villages
4. Dio Horia
About region/Main cities & villages
5. Arnados
About region/Main cities & villages
6. Vega Apartments
Accommodation



Day 4

1. Vega Apartments
Accommodation
2. San Lorenzo



Local Products & Gastronomy/Cheese
factories

3. Livada

Nature/Beaches

4. Falatados

About region/Main cities & villages

5. Volax (Volakas)

About region/Main cities & villages

6. Vega Apartments

Accommodation

7. Port of Tinos

About region/Access & Useful info



1. Port of Tinos

About region / Access & Useful info



Απόσταση:

Start -

Χρόνος:

-

GPS: N37.53860837178717,
W25.1577120724304

Note: Welcome to Tinos!



2. Tinos - Chora

About region / Main cities & villages



Απόσταση:

by car 0.6km

Χρόνος:

07'

GPS: N37.54053100921106,
W25.162282556591776

Note: A stop in Chora to enter the atmosphere of the island and to get the necessary supplies!! Vega Apartments have their autonomy!



3. Vega Apartments

Accommodation



Απόσταση:


by car 2.9km

Χρόνος:

06'

GPS: N37.5498406088997,
W25.150172511964456

Note: Glad to have you with us! We wish relaxing and rejuvenating days.



4. Kionia

Nature / Beaches



Απόσταση:

on foot 1.2km

Χρόνος:

18'

GPS: N37.55239127199477,
W25.138695152114906

Note: After the trip a swim in the sea is imposed! Kionia is a great beach with its first part being at just 700 meters. You go down the hill and you are in the sea.



5. Vega Apartments

Accommodation



Απόσταση:

on foot 1.2km

Χρόνος:

15'

GPS: N37.5498406088997,
W25.150172511964456

Note: The time of sunset will find you in Vega. What could be nicer than to enjoy your food, accompanied by Tinian wine and a view of the sun setting into the sea!



1. Vega Apartments

Accommodation

**Απόσταση:**

Start -

Χρόνος:

-

GPS: N37.5498406088997,
W25.150172511964456

Note: After a good breakfast starts the exploration of authentic Tinos!



2. Kalivia

Nature / Beaches

**Απόσταση:**

by car 14.5km

Χρόνος:

24'

GPS: N37.591798635122736,
W25.07352289587095

Note: One of the most beautiful beaches!



3. Kardiani

About region / Main cities & villages

**Απόσταση:**

by car 5.2km

Χρόνος:

1h09'

GPS: N37.60497920135681,
W25.075030926983572

Note: It is worth walking in the alley that runs through the village, hanging on the cliff! The view of the surrounding islands and the Aegean sea is unique.



4. Pyrgos

About region / Main cities & villages

**Απόσταση:**

by car 8.8km

Χρόνος:

15'

GPS: N37.64020193726721,
W25.04083213239744

Note: The village of marble carving! In the square you will enjoy your coffee under the big plane tree!



5. Giannoulis Chalepas Museum

Culture / Museums



Location:
Pyrgos

Contact:
T: (+30) 22830 31262

Απόσταση:

on foot 0.2km

Χρόνος:

02'

GPS: N37.6397623376785,
W25.040814939881102

Note: It is worth visiting 2 museums in Pyrgos! The house of Giannoulis Halepas takes you to another era!



6. Museum of Marble

Culture / Museums



Note: A museum on the history, techniques and marble art. A strong dose of Tinian history, closely tied to the marble.

Location:
Pyrgos

Contact:
T: (+30) 22830 31290

Απόσταση:

on foot 0.2km

Χρόνος:

02'

GPS: N37.64069893700656,
W25.040789217053202



7. Panormos

About region / Main cities & villages



Note: The colors of sunset will find you on the coastal Panormos! Traditional meze and raki by the sea! Relaxation and conversations under the stars with the refreshing sea breeze!

Απόσταση:

by car 2.8km

Χρόνος:

39'

GPS: N37.65124559188487,
W25.050981611309794



8. Vega Apartments

Accommodation



Απόσταση:

by car 24.0km

Χρόνος:

38'

GPS: N37.5498406088997,
W25.150172511964456



1. Vega Apartments

Accommodation



Απόσταση:

Start -

Χρόνος:

-

GPS: N37.5498406088997,
W25.150172511964456

Note: The first view you will have when you wake up is the blue of the Aegean!



2. Pahia Ammos

Nature / Beaches



Απόσταση:

by car 7.9km

Χρόνος:

17'

GPS: N37.54225266141182,
W25.22909925396732

Note: A beach of untouched beauty! Get the necessary! Water, shade (there is no natural shade).



3. Triantaros

About region / Main cities & villages



Απόσταση:

by car 6.6km

Χρόνος:

15'

GPS: N37.559926399999999,
W25.192275999999993

Note: Ascend to the villages! Three villages with narrow streets, many arches overlooking Mykonos and Delos! Here you will find taverns cooking with Tinian products and traditional cafes! Choose depending on your mood!



4. Dio Horia

About region / Main cities & villages



Απόσταση:

on foot 1.8km

Χρόνος:

23'

GPS: N37.5623814,
W25.197210100000007



5. Arnados

About region / Main cities & villages



Απόσταση:

on foot 1.3km

Χρόνος:

20'

GPS: N37.5634232,
W25.187307299999993



6. Vega Apartments

Accommodation



Απόσταση:

by car 13.3km

Χρόνος:

23'

GPS: N37.5498406088997,
W25.150172511964456

Note: Enjoy wine, on your patio overlooking the sea! Unique summer nights!



1. Vega Apartments

Accommodation



Απόσταση:

Start -

Χρόνος:

-

GPS: N37.5498406088997,
W25.150172511964456

Note: Day dedicated to the villages and the gastronomy! :)



2. San Lorenzo

Local Products & Gastronomy / Cheese factories



Location:
Kehros

Contact:
T: (+30) 22830 41549

Απόσταση:


by car 10.8km

Χρόνος:

20'

GPS: N37.57374923369005,
W25.18779514746859

Note: A wonderful route among drystone walls and views of the villages of the island will lead you to Kehros and the cheese factory. Here you can taste traditional products made with love!



3. Livada

Nature / Beaches



Απόσταση:

by car 8.6km

Χρόνος:

19'

GPS: N37.60981492229288,
W25.237513155041484

Note: Sculptured rocks and crystal clear water!



4. Falatados

About region / Main cities & villages



Απόσταση:

by car 9.8km

Χρόνος:

22'

GPS: N37.58291132764266,
W25.190762257672077

Note: One of the largest villages in hinterland! In this region there are many vines and you can combine it with a visit to one of the local vineyards.



5. Volax (Volakas)

About region / Main cities & villages



Απόσταση:

by car 4.9km

Χρόνος:

10'

GPS: N37.59215696804414,
W25.1780494497375

Note: A unique landscape and a village you love to walk! From here you can get handmade baskets.



6. Vega Apartments

Accommodation



Απόσταση:

by car 13.3km

Χρόνος:

23'

GPS: N37.5498406088997,
W25.150172511964456

Note: We hope you enjoyed your days in Tinos and Vega Apartments. Returning full of Tinian energy! We will be glad to see you again!



7. Port of Tinos

About region / Access & Useful info



Απόσταση:

by car 2.2km

Χρόνος:

30'

GPS: N37.53860837178717,
W25.1577120724304

Tinos

Access

By boat: The island of Tinos is located relatively close to Piraeus port, since the distance with a speed boat is just 3,5 hours and with a ferry boat 5 hours. There are itineraries from and to Tinos available from the ports of Piraeus, Rafina (4 hours with the ferry or 2,5 with speedboat), Andros, Mykonos and Syros.

By plane: There isn't an airport in Tinos. You could use the airport of a nearby island, such as Syros or Mykonos and then with a boat reach Tinos. If you want to travel to Tinos in August, it would be better if you booked your plane or boat tickets early, since a lot of people visit the island because the celebration of 15th of August, the holiday of the Virgin Mary.

www.hcaa-eleng.gr/greek/airports/syros/syros.html

Athens Airport: (+30) 210 3530000

Local transportations

For your local transportations you can use Tinos Buses. There are often itineraries that connect Chora with the island's villages and beaches. If you decide to rent a car, the road network of the island is really good and will help you explore the island.

You can get itineraries information in the website: www.kteltinou.gr

Useful telephone numbers

Health Services

Ambulances: 166

Health Center of Tinos: (+30) 22830 22210, 23781-3

Health Center of Pyrgos: (+30) 22830 31831

Municipality

City Hall of Tinos: (+30) 22833 60100-5

Police Authorities

Police: 100

Police Department of Chora: (+30) 22830 22100, 22255

Tourist Police: (+30) 22830 23670

Port Authorities

Port Authority of Tinos: (+30) 22830 22348, 22220

Port Authority of Piraeus: (+30) 210 226000-4

Fire Services, Forestry

Fire Service: 199

Fire Service of Tinos: (+30) 22830 23129

Transportations

Tinos Buses: (+30) 22830 22440

Tinos: (+30) 22830 22470

Pyrgos: (+30) 6977446176