



WONDERGREECE

## **Ninemia Suites and Tinos! Strong combination!**

Plan Days 4

*4 days in Tinos full of authentic experiences!*



By: Wondergreece Traveler



## Day 1

1. Port of Tinos  
About region/Access & Useful info
2. Ninemia Suites  
Accommodation
3. Kionia  
Nature/Beaches
4. Temple of Poseidon  
Culture/Archaeological sites
5. Isternia  
About region/Main cities & villages
6. Pyrgos  
About region/Main cities & villages
7. Giannoulis Chalepas Museum  
Culture/Museums
8. Museum of Marble  
Culture/Museums
9. Panormos  
About region/Main cities & villages
10. Ninemia Suites  
Accommodation



## Day 2

1. Ninemia Suites  
Accommodation
2. Circular path: Kionia -Gastria  
Interests & activities/Hiking
3. Museum Kostas Tsoklis  
Culture/Museums
4. Kolimpithra  
Nature/Beaches
5. Volax (Volakas)  
About region/Main cities & villages
6. Monastery and Faculty of Ursuline  
Culture/Monuments & sights
7. Ninemia Suites  
Accommodation



## Day 3

1. Ninemia Suites  
Accommodation
2. Kalivia  
Nature/Beaches
3. Kardiani  
About region/Main cities & villages
4. Agia Thalassa  
Nature/Beaches
5. Kavalourko  
Nature/Beaches



- 6. Aeolus  
Culture/Monuments & sights
- 7. Ninemia Suites  
Accommodation

## Day 4

- 1. Ninemia Suites  
Accommodation
- 2. Tinos - Chora  
About region/Main cities & villages
- 3. Panagia Evangelistria  
Culture/Churches & Monasteries
- 4. Dodoni  
Food, Shops & Rentals/Drink
- 5. Cultural Foundation of Tinos  
Culture/Museums
- 6. Triantaros  
About region/Main cities & villages
- 7. Dio Horia  
About region/Main cities & villages
- 8. Arnados  
About region/Main cities & villages





### 1. Port of Tinos

About region / Access & Useful info



**Απόσταση:**

[Start](#) -

**Χρόνος:**

-

GPS: N37.53860837178717,  
W25.1577120724304



### 2. Ninemia Suites

Accommodation



**Απόσταση:**


[by car](#) 3.1km

**Χρόνος:**

08'

GPS: N37.55404988105638,  
W25.1398645952454

**Note:** Welcome to Tinos and Suites Ninemia!



### 3. Kionia

Nature / Beaches



**Απόσταση:**

[on foot](#) 0.5km

**Χρόνος:**

06'

GPS: N37.55239127199477,  
W25.138695152114906

**Note:** First dive at Kionia, the nearest spot is only 100 meters away. Along the beach there are organized parts with sunbeds and umbrellas.



### 4. Temple of Poseidon

Culture / Archaeological sites



**Απόσταση:**

[on foot](#) 0.3km

**Χρόνος:**

03'

GPS: N37.55195747584295,  
W25.142219574760475

**Note:** Just above the beach, the Temple of Poseidon and Amphitrite! A temple of great importance for those who went to Delos after initially made a stop here to make offerings.



### 5. Isteria

About region / Main cities & villages



**Απόσταση:**

[by car](#) 15.9km

**Χρόνος:**

24'

GPS: N37.6220527,  
W25.05295560000002

**Note:** The afternoon tour starts with Isteria. Perched on the cliff overlooking the Aegean!



## 6. Pyrgos

About region / Main cities & villages



**Απόσταση:**

by car 5.4km

**Χρόνος:**

09'

GPS: N37.64020193726721,  
W25.04083213239744

**Note:** Pyrgos! Proof of the long history of the island in marble arts. Around the village everything is decorated with marble, there are marble workshops, the marble museums and the only school of marble arts in Greece. At the end of the wanderings enjoy your coffee under the plane tree, where all become one.



## 7. Giannoulis Chalepas Museum

Culture / Museums



**Location:**  
Pyrgos

**Contact:**  
T: (+30) 22830 31262

**Απόσταση:**

on foot 0.2km

**Χρόνος:**

02'

GPS: N37.6397623376785,  
W25.040814939881102

**Note:** At main entrance of the village! The house of the sculptor Giannoulis Halepa converted into a museum. Worth a visit, has been preserved as it was at the time.



## 8. Museum of Marble

Culture / Museums



**Location:**  
Pyrgos

**Contact:**  
T: (+30) 22830 31290

**Απόσταση:**

on foot 0.2km

**Χρόνος:**

02'

GPS: N37.64069893700656,  
W25.040789217053202

**Note:** Offers a concise account of the history of marble Tinos.



## 9. Panormos

About region / Main cities & villages



**Απόσταση:**

by car 2.8km

**Χρόνος:**

39'

GPS: N37.65124559188487,  
W25.050981611309794

**Note:** At night local delicacies and wine by the sea! The picturesque coastal village of Panormos.



## 10. Ninemia Suites

Accommodation



**Απόσταση:**

by car 23.3km

**Χρόνος:**

38'

GPS: N37.55404988105638,  
W25.1398645952454

**Note:** Time to rest. One last glass of wine or a Nisos ("Island", local beer) at the hotel bar is not a bad idea! Under the stars with the sea breeze!



### 1. Ninemia Suites

Accommodation

**Απόσταση:**

Start -

**Χρόνος:**

-

GPS: N37.55404988105638,  
W25.1398645952454

**Note:** Good morning! Time for breakfast! Today we hike!

### 2. Circular path: Kionia -Gastria

Interests & activities / Hiking

**Απόσταση:**

on foot 0.7km

**Χρόνος:**

08'

GPS: N37.552897364314,  
W25.13700267822651

**Note:** A short route, that you can swim in Platia Ammos or at the end of the route next to the chapel overlooking Kionia and Chora.



### 3. Museum Kostas Tsoklis

Culture / Museums



Location:  
Kampos

Contact:  
T: (+30) 22830 51009

**Απόσταση:**

by car 9.4km

**Χρόνος:**

14'

GPS: N37.577975655331954,  
W25.149373533868356

### 4. Kolimpithra

Nature / Beaches

**Απόσταση:**

by car 9.4km

**Χρόνος:**

15'

GPS: N37.63091380840148,  
W25.145531967950433

**Note:** One of the most famous beaches and not without reason! Ideal for swimming, relaxing, as well for water sports such as surf, paddle surf and paddle board. Here you will find a school for the necessary equipment and lessons.



### 5. Volax (Volakas)

About region / Main cities & villages

**Απόσταση:**

by car 9.6km

**Χρόνος:**

17'

GPS: N37.59215696804414,  
W25.1780494497375

**Note:** A village located in the heart of a strange geological phenomenon. Everywhere scattered granite rocks! The village itself is picturesque with a tradition in basketry and as you will



## 6. Monastery and Faculty of Ursuline

Culture / Monuments & sights



 Location:  
Loutra

**Απόσταση:**  
[by car](#) 4.0km

**Χρόνος:**  
08'

GPS: N37.585425277155196,  
W25.160512409786975

**Note:** A school for French students in the hinterland of Tinos!  
Strange don't you agree? A wonderful journey in time! Do not miss it!

---



## 7. Ninemia Suites

Accommodation



**Απόσταση:**  
[by car](#) 11.5km

**Χρόνος:**  
20'

GPS: N37.55404988105638,  
W25.1398645952454

---



### 1. Ninemia Suites

Accommodation



**Απόσταση:**

Start -

**Χρόνος:**

-

GPS: N37.55404988105638,  
W25.1398645952454



### 2. Kalivia

Nature / Beaches



**Απόσταση:**

by car 13.8km

**Χρόνος:**

23'

GPS: N37.591798635122736,  
W25.07352289587095

**Note:** Crystal clear waters and natural shade from the trees!  
There is also a beach bar for the necessities!



### 3. Kardiani

About region / Main cities & villages



**Απόσταση:**


by car 5.2km

**Χρόνος:**

08'

GPS: N37.60497920135681,  
W25.075030926983572

**Note:** The village that will get into your heart! Cross it, enjoy  
the view from the church of the Holy Trinity and Kioura and  
freshen at the springs of the village!



### 4. Agia Thalassa

Nature / Beaches



**Απόσταση:**

by car 12.9km

**Χρόνος:**

24'

GPS: N37.65920668020629,  
W25.05967355146481

**Note:** The next dives will be in remote beaches of Panormos  
Bay. Agia Thalassa is quiet, with natural shade and Kavalourko  
more quiet with a wonderful surprise!



### 5. Kavalourko

Nature / Beaches



**Απόσταση:**

on foot 0.1km

**Χρόνος:**

00'

GPS: N37.661037023419034,  
W25.062082175160185

**Note:** Here you will find the sculpture of Aeolus! Planitis  
("Planet" the island with the lighthouse) right next to the beach.





## 6. Aeolus

Culture / Monuments & sights



**Απόσταση:**

[by car](#) 0.0km

**Χρόνος:**

00´

GPS: N37.65986917623193,  
W25.0615806020744

---



## 7. Ninemia Suites

Accommodation



**Απόσταση:**

[by car](#) 24.8km

**Χρόνος:**

44´

GPS: N37.55404988105638,  
W25.1398645952454

---



### 1. Ninemia Suites

Accommodation



**Απόσταση:**

Start -

**Χρόνος:**

-

GPS: N37.55404988105638,  
W25.1398645952454



### 2. Tinos - Chora

About region / Main cities & villages



**Απόσταση:**

by car 3.7km

**Χρόνος:**

08'

GPS: N37.54053100921106,  
W25.162282556591776

**Note:** Time to explore the Chora of the island! If you are interested in local products of Tinos, here you will find a wide variety of almond sweets and dairy products!



### 3. Panagia Evangelistria

Culture / Churches & Monasteries



 Location:  
Tinos

**Απόσταση:**

on foot 0.3km

**Χρόνος:**

03'

GPS: N37.54261097484161,  
W25.16273316770628

**Note:** The visit to the Panagia Evangelistria is very interesting for everyone. Whether is religious or not ! The church impresses with its countless offerings. Here you will also find museums, excellent samples of Tinian art and more.



### 4. Dodoni

Food, Shops & Rentals / Drink



 Contact:

T: (+30) 22830 26375

**Απόσταση:**


by car 0.7km

**Χρόνος:**

10'

GPS: N37.53795755629562,  
W25.161048740444926

**Note:** During your strolls make a stop at Dodoni to taste the most famous Greek ice cream with view at the sea!



### 5. Cultural Foundation of Tinos

Culture / Museums



 Location:  
Tinos

 Contact:

T: (+30) 22830 24742-3

**Απόσταση:**

by car 0.5km

**Χρόνος:**

06'

GPS: N37.535919999171355,  
W25.163784593640116

**Note:** Besides the permanent exhibition of Giannoulis Halepa you will certainly be able to see some of the many periodic, hosted by the Foundation.



## 6. Triantaros

About region / Main cities & villages



**Απόσταση:**

by car 6.3km

**Χρόνος:**

12'

GPS: N37.55992639999999,  
W25.19227599999993

**Note:** Ascend to the villages! 3 villages very close one to the other, each with its own unique character! You'll find plenty choices for coffee, dessert, food!



## 7. Dio Horia

About region / Main cities & villages



**Απόσταση:**

by car 1.8km

**Χρόνος:**

04'

GPS: N37.5623814,  
W25.197210100000007



## 8. Arnados

About region / Main cities & villages



**Απόσταση:**

by car 1.3km

**Χρόνος:**

20'

GPS: N37.5634232,  
W25.18730729999993

## Tinos

### Access

**By boat:** The island of Tinos is located relatively close to Piraeus port, since the distance with a speed boat is just 3,5 hours and with a ferry boat 5 hours. There are itineraries from and to Tinos available from the ports of Piraeus, Rafina (4 hours with the ferry or 2,5 with speedboat), Andros, Mykonos and Syros.

**By plane:** There isn't an airport in Tinos. You could use the airport of a nearby island, such as Syros or Mykonos and then with a boat reach Tinos. If you want to travel to Tinos in August, it would be better if you booked your plane or boat tickets early, since a lot of people visit the island because the celebration of 15th of August, the holiday of the Virgin Mary.

[www.hcaa-eleng.gr/greek/airports/syros/syros.html](http://www.hcaa-eleng.gr/greek/airports/syros/syros.html)

Athens Airport: (+30) 210 3530000

### Local transportations

For your local transportations you can use Tinos Buses. There are often itineraries that connect Chora with the island's villages and beaches. If you decide to rent a car, the road network of the island is really good and will help you explore the island.

You can get itineraries information in the website: [www.kteltinou.gr](http://www.kteltinou.gr)

### Useful telephone numbers

#### Health Services

Ambulances: 166

Health Center of Tinos: (+30) 22830 22210, 23781-3

Health Center of Pyrgos: (+30) 22830 31831

#### Municipality

City Hall of Tinos: (+30) 22833 60100-5

#### Police Authorities

Police: 100

Police Department of Chora: (+30) 22830 22100, 22255

Tourist Police: (+30) 22830 23670

#### Port Authorities

Port Authority of Tinos: (+30) 22830 22348, 22220

Port Authority of Piraeus: (+30) 210 226000-4

#### Fire Services, Forestry

Fire Service: 199

Fire Service of Tinos: (+30) 22830 23129

#### Transportations

Tinos Buses: (+30) 22830 22440

Tinos: (+30) 22830 22470

Pyrgos: (+30) 6977446176