



WONDERGREECE

## **A fascinating weekend at Karpenisi!**


Plan Days 3

*Now that winter came it's time for a little adventure. Hiking, skiing and walking on the most picturesque villages! What else do we want;;;*


By: Christina Koraki



## Day 1


1. Velouchi Ski Center   
Interests & activities/Ski - Snowboard
2. Karpenisi  
About region/Main cities & villages
3. Church of Agia Triada  
Culture/Churches & Monasteries

## Day 2

1. Megalo Chorio   
About region/Main cities & villages
2. Mikro Chorio  
About region/Main cities & villages
3. Karpenisi  
About region/Main cities & villages

## Day 3

1. Karpenisi   
About region/Main cities & villages
2. Prousos  
About region/Main cities & villages
3. Gorge of Mavri Spilia  
Nature/Gorges
4. Local products  
Local Products & Gastronomy/Local products



## 1. Velouchi Ski Center

Interests & activities / Ski - Snowboard



**Note:** Directly we start with action. Ski and snowboard until the afternoon! For the experienced, the ski center has many ski trails off the track for even more adrenaline.



Contact:  
T: (+30) 22370 22002,  
6979727467

**Απόσταση:**

Start -

**Χρόνος:**

-

GPS: N38.94169999023058,  
W21.80688200707391



## 2. Karpensisi

About region / Main cities & villages



**Note:** Let's go to the island (nisi from Karpensisi means island). Indeed, an island not surrounded by sea but from mountains and tall firs! It is no coincidence that was defined as the area with the cleaner ecosystem on the planet! Now it's time to rest!

**Απόσταση:**

by car 10.5km

**Χρόνος:**

15'

GPS: N38.914294816128475,  
W21.79359194028325



## 3. Church of Agia Triada

Culture / Churches & Monasteries



**Note:** While strolling in the square we have to visit, a lightning trip to Byzantium! Then back to reality with tsipouro and traditional sausage with leek in one of the taverns of the square.



Location:  
Karpensisi

**Απόσταση:**

by car 10.4km

**Χρόνος:**

15'

GPS: N38.915276918276305,  
W21.793853152184283



## 1. Megalo Chorio

About region / Main cities & villages



**Απόσταση:**

Start -

**Χρόνος:**

-

GPS: N38.826649641324614,  
W21.74225489743651

**Note:** Walking around this picturesque village we must go until the Kefalovryssos for one more dose of unspoiled nature.

---



## 2. Mikro Chorio

About region / Main cities & villages



**Απόσταση:**

by car 6.1km

**Χρόνος:**

11'

GPS: N38.82878932410218,  
W21.723071738562

**Note:** MUST, the lake located just before the first houses of the small village! In spring and winter the landscape is breathtaking!

---



## 3. Karpenisi

About region / Main cities & villages



**Απόσταση:**

by car 14.1km

**Χρόνος:**

20'

GPS: N38.914294816128475,  
W21.79359194028325

---



## 1. Karpenisi

About region / Main cities & villages



**Απόσταση:**

Start -

**Χρόνος:**

-

GPS: N38.914294816128475,  
W21.79359194028325



## 2. Prousos

About region / Main cities & villages



**Απόσταση:**

by car 6.1km

**Χρόνος:**

11'

GPS: N38.744583371558214,  
W21.652260501049795

**Note:** Must not forget to buy prosciutto!



## 3. Gorge of Mavri Spilia

Nature / Gorges



**Απόσταση:**

on foot 1.2km

**Χρόνος:**

14'

GPS: N38.74973362061206,  
W21.649980623387137

**Note:** Great location for hiking!

## 4. Local products

Local Products & Gastronomy / Local products

**Απόσταση:**

not available -

**Χρόνος:**

-

## Evritania Prefecture

### Access

**By car:** the prefecture is easily accessible by car or buses through the already existing road network. During winter you should always have snow chains.

From Athens: Athens-Lamia Highway

From Lamia: the route is: Lamia, Lianokladi, Kastri, Makri, Makrakomi, Vitoli, Neochoraki, Agios Georgios, Tymfristos, Siranga of Tymfristos, Karpenisi, 78km

From Agrinio you can take the following routes:

Agrinio, Potamoula, Agios Vlasios, Karamanaiika, Chouni, Episkopi Bridge, East Fragista, West Fragista, Kalesmeno, Karpenisi, 111km

Agrinio, Kainourgio, Paravola, Neromana, Kallithea, Labiri, Prousos, Gavros, Karpenisi

From Nafpaktos you can take the following routes:

Nafpaktos, Amfissa, Bralos, Lamia

Nafpaktos, Kato Dafni, Achladokastro, Paliopyrgos, Platanos, Chani of Liolios, Arachova, Domnitsa, Krikello, Kokkalia, Rachi of Tymfristos, Karpenisi

**By bus:** There is frequent connection between Karpenisi, Athens, Lamia, Agrinio and other big cities.

Bus stations:

Karpenisi: (+30) 22370 80013-4

Lamia: (+30) 22310 28955

Athens (260 Liosion Str): (+30) 210 8315991

Agrinio: (+30) 26410 22612

### Local transportation

There are itineraries for the main villages of the prefecture but the best way to explore the region is always with your own mean of transport.

### Useful telephone numbers

#### Health services

Hospital of Karpenisi: (+30) 22370 80680, 25614, 25615, 22226

Health Center of West Fragista: (+30) 22370 95381, 95383

Community Clinic of Agia Triada: (+30) 22370 96220

Community Clinic of Agrafa: (+30) 22370 93233

Community Clinic of Aspropyrgos: (+30) 22370 91372

Community Clinic of Velaora: (+30) 22370 98305

Community Clinic of Granitsa: (+30) 22370 61211

Community Clinic of Domnista: (+30) 22370 92209

Community Clinic of Dafni: (+30) 22370 31352

Community Clinic of Kerasochori: (+30) 22370 31219

Community Clinic of Klafsio: (+30) 22370 22397

Community Clinic of Krikello: (+30) 22370 71230

Community Clinic of Megalo Chorio: (+30) 22370 41207

Community Clinic of Prousos: (+30) 22370 91221

Community Clinic Raptopoulos: (+30) 22370 97222

Community Clinic of Stenoma: (+30) 22370 21139

Community Clinic of Fournas: (+30) 22370 51219

#### Municipality

Municipality of Karpenisi: (+30) 22370 21012

#### Police

Police station of Karpenisi: (+30) 22370 25100, 22233

**Fire Department/Forest Inspection**

Fire Department: (+30) 22370 22199

**Transportation**

Bus station of Evrytania (Karpenisi): (+30) 22370 80013

Bus station of Evrytania (Athens): (+30) 210 8315991

Taxi:(+30) 22370 23300

**Others**

Ski Center of Karpenisi:(+30) 22370 23506