



WONDERGREECE

Explore Chania with the comforts of a private Villa

Plan Days 5

Wine tasting, sailing, original Cretan cuisine, in a high aesthetic and comfort accommodation.



By: Wondergreece Traveler



Day 1

1. Chania International Airport “Ioannis Daskalogiannis”
About region/Access & Useful info
2. Villa Aeriko
Accommodation
3. The Venizelos' Tombs
Culture/Monuments & sights
4. Koukouvagia Cafe
Food, Shops & Rentals/Food
5. Venetian harbor of Chania
Culture/Monuments & sights
6. Salis
Food, Shops & Rentals/Food
7. Villa Aeriko
Accommodation



Day 2

1. Villa Aeriko
Accommodation
2. Ancient Apta
Culture/Archaeological sites
3. Almyrida
Nature/Beaches
4. Dourakis Winery
Local Products & Gastronomy/Wineries
5. Argyroupolis
About region/Main cities & villages
6. Argyroupolis Waterfalls
Nature/Waterfalls
7. Villa Aeriko
Accommodation



Day 3

1. Villa Aeriko
Accommodation
2. Marina of Chania
About region/Access & Useful info
3. Pasteleria de Dana
Food, Shops & Rentals/Food
4. Villa Aeriko
Accommodation




Day 4

1. Villa Aeriko
Accommodation
2. Beach of Georgiupolis
Nature/Beaches



3. Kournas Lake
Nature/Lakes
4. Rethymno
About region/Main cities & villages
5. Avli Restaurant
Food, Shops & Rentals/Food
6. Villa Aeriko
Accommodation

Day 5

1. Villa Aeriko 
Accommodation
2. Marathi
Nature/Beaches
3. The Monastery of Agia Triada
Tsagarolon
Culture/Churches & Monasteries
4. Chania International Airport “Ioannis
Daskalogiannis”
About region/Access & Useful info



1. Chania International Airport "Ioannis Daskalogiannis"



About region / Access & Useful info

Απόσταση:

Start -

Χρόνος:

-

GPS: N35.5398404,
W24.1401525



2. Villa Aeriko



Accommodation

Απόσταση:

by car 6.1km

Χρόνος:

06'

GPS: N35.51670889729541,
W24.097982843762225

Note: Welcome to Villa Aeriko! Once settled in, take some time to rest. Relax in the garden, enjoy a dip in the pool, feel the fragrances of the Cretan nature around you.



3. The Venizelos' Tombs



Culture / Monuments & sights

Απόσταση:


by car 4.3km

Χρόνος:

05'

GPS: N35.52470602443008,
W24.056048966159096

Note: Rested and refreshed start your trip with a visit to the Venizelos' Tombs. The surrounding park is magnificent and the view overlooking the city is stunning. Get ready for lots of pictures!



4. Koukouvagia Cafe



Food, Shops & Rentals / Food

Απόσταση:


on foot 0.2km

Χρόνος:

02'

GPS: N35.525679616969256,
W24.05597386430668

Note: Just a few steps away this famous café serves some really mouthwatering cakes and pastries. The view from here is also amazing.



5. Venetian harbor of Chania



Culture / Monuments & sights

 Location:
Chania

Απόσταση:

by car 6.0km

Χρόνος:

13'

GPS: N35.51669417547244,
W24.016942358721963

Note: Continue with a visit to Chania. Take a walk to the Venetian harbor, lose yourselves in the alleys of the old city and enjoy your coffee overlooking the sea and the warm colors of the sunset! If you feel hungry we recommend Salis restaurant.



6. Salis

Food, Shops & Rentals / Food



Contact:
(+30) 28210 43700

Απόσταση:
by car 0.9km
Χρόνος:
11'

GPS: N35.51860333061599,
W24.022542754700453



7. Villa Aeriko

Accommodation



Απόσταση:
by car 8.9km
Χρόνος:
15'

GPS: N35.51670889729541,
W24.097982843762225

Note: After a full day return to the calming and comfortable atmosphere of the Villa. Take some good rest, tomorrow will be a busy day!



1. Villa Aeriko

Accommodation

**Απόσταση:**

Start -

Χρόνος:

-

GPS: N35.51670889729541,
W24.097982843762225

2. Ancient Aptera

Culture / Archaeological sites

**Απόσταση:**

by car 17.1km

Χρόνος:

22'

GPS: N35.46314492469808,
W24.14160075270081

Note: Start your day with some culture! Before your first swim make a stop at Ancient Aptera. This is an important archaeological site with panoramic views of Souda Bay.



3. Almyrida

Nature / Beaches

**Απόσταση:**

by car 14.4km

Χρόνος:

22'

GPS: N35.449206466013116,
W24.201223776721235

Note: Time for an invigorating dive! Swim in the clear waters, rest under the natural shade of trees, walk along the seaside, let the Mediterranean soak you through!



4. Dourakis Winery

Local Products & Gastronomy / Wineries



Location:
Alikampos

Contact:
T: (+30) 28250 51761,
6945540696 E:
info@dourakiswinery.gr

Απόσταση:

by car 24.0km

Χρόνος:

26'

GPS: N35.34946460099345,
W24.203034277987626

Note: Satiated with sun and sea continue your day with a visit to one of the most distinguished wineries of Chania. Take a tour around the herb garden, the ancient wine press, the cellars and the production facilities and enjoy some award winning wine accompanied by local delicacies.



5. Argyroupolis

About region / Main cities & villages



Απόσταση:

by car 25.7km

Χρόνος:

37'

GPS: N35.2851098,
W24.334485299999983

Note: For your afternoon coffee pay a visit to this particular little village. It has many Venetian architectural elements while some of ancient remnants are scattered here and there. Wonder along to discover them!



6. Argyroupolis Waterfalls

Nature / Waterfalls



Απόσταση:

by car 0.0km

Χρόνος:

00'

GPS: N35.2851098,
W24.334485299999983

Note: At the downhill side of the village you will find a site of astonishing beauty. Waterfalls, crystal clear waters, towering evergreen trees, fairy-like magnificent nature!



7. Villa Aeriko

Accommodation




Απόσταση:

by car 55.8km

Χρόνος:

54'

GPS: N35.51670889729541,
W24.097982843762225



1. Villa Aeriko

Accommodation

**Απόσταση:**

Start -

Χρόνος:

-

GPS: N35.51670889729541,
W24.097982843762225

Note: This day is dedicated to the sea! It is sailing time!!!



2. Marina of Chania

About region / Access & Useful info

**Απόσταση:**

by car 8.6km

Χρόνος:

14'

GPS: N35.518536753235665,
W24.021448469866982

Note: Several sailboats offer day trips to magic places on the island. Find what suits you and enjoy the sea!



3. Pasteleria de Dana

Food, Shops & Rentals / Food



Contact:

T: (+30) 2821 302801

Απόσταση:

by car 0.5km

Χρόνος:

06'

GPS: N35.51584384119054,
W24.018152788325892

Note: Saturated with salty water, refresh yourselves with something sweet! This little shop is one of the most famous places for dessert. Always fresh and unique! Everything you 'll try is an experience by itself.



4. Villa Aeriko

Accommodation


**Απόσταση:**

by car 10.1km

Χρόνος:

19'

GPS: N35.51670889729541,
W24.097982843762225



1. Villa Aeriko

Accommodation



Απόσταση:

Start -

Χρόνος:

-

GPS: N35.51670889729541,
W24.097982843762225

Note: Yet another day full of experiences ahead! Take your breakfast and get going, the sea is awaiting!



2. Beach of Georgioupolis

Nature / Beaches



Απόσταση:

by car 40.8km

Χρόνος:

37'

GPS: N35.35864996498173,
W24.269634169897472

Note: Swim in one of the biggest sandy beaches east of Chania. Enjoy the clear water and relax under the warm sun. Life is beautiful here!



3. Kournas Lake

Nature / Lakes



Απόσταση:


by car 5.1km

Χρόνος:

10'

GPS: N35.3303832,
W24.276198199999953

Note: If you get hungry we recommend an alternate location for your meal, a lake! On its banks there are several taverns offering delicious local food. You can also rent some rowing equipment to enjoy the scenery and the lake even further!



4. Rethymno

About region / Main cities & villages

Απόσταση:

by car 25.0km

Χρόνος:

31'

Note: Welcome to Rethymno! The Venetian history of the place is apparent everywhere you look. Leave the car near Fortezza castle and walk down to the beautiful city. In its many alleys you will find many shops ideal for shopping, whereas at the sea front and the picturesque marina you can relax while drinking your coffee in one of the many local hangouts.



5. Avli Restaurant

Food, Shops & Rentals / Food



Contact:
T: (+30) 28310 58250, 26213

Απόσταση:
[on foot](#) 1.2km

Χρόνος:
15'

GPS: N35.37061696177938,
W24.473872538561977

Note: If you get hungry we recommend the "Avli" restaurant. In its well-kept and quiet garden you can taste original Mediterranean dishes accompanied by fine local wines.



6. Villa Aeriko


Accommodation



Απόσταση:
[by car](#) 61.9km

Χρόνος:
59'

GPS: N35.51670889729541,
W24.097982843762225



1. Villa Aeriko

Accommodation



Απόσταση:

Start -

Χρόνος:

-

GPS: N35.51670889729541,
W24.097982843762225



2. Marathi

Nature / Beaches



Απόσταση:

by car 8.5km

Χρόνος:

12'

GPS: N35.50489047285309,
W24.17421929468992

Note: This is a unique spot for a last swim near the villa. Swim under the imposing view of the “White Mountains” rising in front of you!



3. The Monastery of Agia Triada Tsagarolon

Culture / Churches & Monasteries



Απόσταση:

by car 11.4km

Χρόνος:

16'

GPS: N35.560642529651965,
W24.13508830140995

Note: Only a few kilometers away from the airport this old monastery is unique. If you have some time before your flight make a short visit. The atmosphere here is the perfect epilogue for your journey.



4. Chania International Airport “Ioannis Daskalogiannis”

About region / Access & Useful info



Απόσταση:

by car 11.4km

Χρόνος:

16'

GPS: N35.5398404,
W24.1401525

Chania Prefecture

Access

By plane: The district of Chania has the airport 'Ioannis Daskalogiannis ', 14km from the city of Chania, which is daily connected with the airport ' El. Venizelos" in Athens and ' Macedonia ' in Thessaloniki. The frequency of the itineraries varies depending on the season, with the duration of the flight ranging around 40-50 minutes from Athens and approximately one hour and 15 minutes from Thessaloniki. The airport accepts many charter flights during the summer from several European countries such as Germany, Luxembourg, Italy, Denmark, Britain, Norway, Sweden, the Czech Republic and Finland. You can go from the airport to the city of Chania by bus or by taxi.

By ferry: The district of Chania, with the port of Souda (7 km from the city of Chania), has a daily ferry link with the harbor of Piraeus. Most conventional ferries approach the port after 8-9 hours of trip while the high-speed ferries only after 6-7 hours. You can go from the port of Souda to the city of Chania by bus or by taxi. The district, from the port of Kissamos, also has a ferry link with Kythira, Antikythira, Gythio, Kalamata, Piraeus and Monemvasia. Moreover, there is a ferry link from the port of Chora Sfakion with Gavdos Island. The frequency of the itineraries varies depending on the season.

By car - domestic transportation: The major cities in Crete as well as the main towns with the villages of the district are connected by interurban buses, which have frequent itineraries. As an indication, the city of Chania is 138km from Heraklion, 60km from Rethymnon and 204km from Agios Nikolaos. In the district, by using the interurban buses it takes about 2 hours from Chania to Sfakia (southeast of the district), 2 hours to Sougia (south of the district), 90 minutes to Paleohora (southwest of the district), 2 hours to the well-known Elafonisi (southwest of the district) and 45 minutes to the Kasteli (northwest of Chania), where the starting point for the bus itineraries to the villages located in the western part of the district is.

Bus station Chania: Square 1866, Chania, Tel: (+30) 28210 93024

Tel: (+30) 28210 93024

e-ktel.gr

Intercity Buses: Kydonias 73-77, Chania, Tel: (+30) 28210 93306, 93052

www.bus-service-crete-ktel.com

Buses for Kissamos: (+30) 28220 22035

Marina of Kissamos: (+30) 28220 22024

Useful telephone numbers

Health Services

Ambulance: 166, (+30) 28210 28667

General Hospital of Chania: (+30) 28210 22000-9

Health Center of Vamos: (+30) 28253 40401

Health Center of Kandanos: (+30) 28233 40000

Health Center of Kissamos: (+30) 28223 40100

Naval Hospital of Souda: (+30) 28210 82000

Regional Medical of Souda: (+30) 28210 23538

Regional Medical Center of the Airport: (+30) 28210 83820

Regional Medical of Armeni: (+30) 28250 41216

Regional Medical of Aroni: (+30) 28210 63336

Regional Medical of Voukolies: (+30) 28240 31204

Regional Medical of Gerani: (+30) 28210 61268

Regional Medical of Kalives: (+30) 28250 31244

Regional Medical of Kolymvari: (+30) 28240 22204

Regional Medical of Kontopouli: (+30) 28210 65211

Regional Medical of Maleme: (+30) 28210 62360

Regional Medical of Meskla: (+30) 28210 67356

Regional Medical of Kydonia: (+30) 28210 38002

Regional Medical of Tauronitis: (+30) 28240 22395

Regional Medical of Sfakia: (+30) 28250 91214

Municipalities

Municipality of Chania: (+30) 28210 92000

Municipal Tourist Office in Chania:(+30) 28210 36155, 36204

Police Authorities

Police: (+30) 28210 25700

Chania Tourist Police: (+30) 28210 28750, 25931

Port Authorities

Port authority of Chania: (+30) 28210 98888

Port authority of Souda: (+30) 28210 89240

Port authority of Kissamos: (+30) 28220 22024

Port authority of Paleochora: (+30) 28230 41214

Port authority of Sfakia: (+30) 28250 91292

Transportation

Chania Airport: (+30) 28210 83800, 83805

Taxi: 'Hermes': (+30) 28210 98700, 98770

'Kydon': (+30) 28210 94300, 87700

Bus station Chania: (+30) 28210 93024

Intercity Buses: (+30) 28210 93306, 93052

Buses for Kissamos: (+30) 28220 22035

Other

Marina of Kissamos: (+30) 28220 22024

Consulate of Germany: 1 Digeni str , Chania Tel: (+30) 28210 68876

Consulate of Denmark, Norway, Sweden: 107A Eleftherios Venizelos str, Chania,

Tel: (+ 30) 28210 57330

Consulate of Italy: 70 Tzanakaki str, Chania, Tel: (+ 30) 28210-27315

Consulate of France: 1866 Square No 14

Useful Information

Free Wi-Fi: In the district of Chania, there are 52 so far public spots with Free Wireless Broadband Internet Access (free Wi-Fi Hotspots) in central locations. You will find 18 spots in the area of Chania, 10 in Souda, 8 in Kydonia, 5 in Therissos, 2 in Akrotiri and 9 in the region of El. Venizelos. For more information, contact: (+30) 28213 41706, 41755

Rethymno Prefecture

Access

By boat: Rethymno is connected by ferry boats through the port of Chania, Souda. There is a daily ferry link with the harbor of Piraeus, with most ferry boats approaching the port after 8-9 hours trip, while there are high-speed ferries that only take 6-7 hours. From the port of Souda, there are buses departing for Rethymno (53km distance).

By plane: The Prefecture of Rethymno does not have its own airport and is ministered by the airport of Chania (72km from Rethimnon), Heraklion (84km) and Sitia (209km). Then, Rethymno can be easily accessed by bus or by taxi.

By car: The Prefecture of Rethymno and its homonym capital can be easily accessed from the surrounding regions by car. As an indication, Rethymno is 64km from Chania, 140km from Agios Nikolaos and 81km from Heraklion. If you are staying in Rethymno, then you are 52km from Anogia, 55km from Agia Galini, 21km from Argyroupolis, 22km from Panormos, 39km from Plakias and 6km from Platanias.

Domestic transportation

For your transportation, you can use the buses that have frequent itineraries for domestic transportation and link Rethymno with the main cities in the surrounding prefectures as well. Of course, several taxis are available, while there is always the option of renting your own vehicle.

Itineraries Information: (+30) 28310 22212

www.bus-service-crete-ktel.com

Marinas: If you have a private yacht, you can moor in the main marina of Rethymno, which is well-protected from the weather conditions. There, you can replenish with water, electricity and fuel on the pier, while the marina has free wireless Internet, ATMs and several shops.

Useful telephone numbers

Health Services

Rethymno General Hospital: (+30) 28310 87100

Health Center Agia Fotini: (+30) 28333 40000

Health Center Anogia: (+30) 28340 31208

Health Center Perama: (+30) 28343 40000

Health Center Spilio: (+30) 28323 40011

Regional Medical Center Agouseliana: (+30) 28320 51222

Regional Medical Center Armena: (+30) 28310 41222

Regional Medical Center Gonies: (+30) 2810 510051

Regional Medical Center Episkopi: (+30) 28310 61225

Regional Medical Center Zoniana: (+30) 28340 61298

Regional Medical Center Livadia: (+30) 28340 61398

Regional Medical Center Melidoni: (+30) 28340 22032

Regional Medical Center Panormos: (+30) 28340 51214

Regional Medical Center Pigi: (+30) 28310 71001

Regional Medical Center Roustika: (+30) 28310 91214

Municipalities

Municipality of Rethymno: (+30) 28313 41302-4

Municipality of Anogia: (+30) 28340 31207

Municipality of Nikiforos Fokas: (+30) 28310 31208

Municipality of Arkadi: (+30) 28310 72731

Municipality of Lappea: (+30) 28310 61350

Municipality of Sivritos: (+30) 28330 22401

Municipality of Kourites: (+30) 28330 41077

Municipality of Foinika: (+30) 28320 31284

Municipality of Lampis: (+30) 28320 22046

Municipality of Geropotamos: (+30) 28340 22462

Municipality of Kouloukona: (+30) 28340 41392

Police Authority

Police station: (+30) 28310 88155

Tourist police: (+30) 28310 28156, 53450

Port Authority

Port Authority: (+30) 28310 22276

Transportation

Rethymno Bus station: (+30) 28310 22212

Taxi: (+30) 28310 35000, 22316, 28316, 24316, 71900