



WONDERGREECE

## **4 days in Chios**

Plan Days 4

By: sofia



## Day 1

1. Chios (Chora)  
About region/Main cities & villages
2. Chios Castle  
Culture/Castles
3. Glari (sea-gulls) Beach  
Nature/Beaches
4. Vrontados  
About region/Main cities & villages



## Day 2

1. Anavatos  
Culture/Monuments & sights
2. Elinda  
Nature/Beaches



## Day 3

1. Mesta  
About region/Main cities & villages
2. Olympi  
About region/Main cities & villages
3. Olympi Cave  
Nature/Caves
4. Pyrgi  
About region/Main cities & villages
5. Mavra Volia  
Nature/Beaches



## Day 4

1. Kabos area  
About region/Main cities & villages
2. Thymiana  
About region/Main cities & villages
3. Megas Limnionas  
Nature/Beaches





## 1. Chios (Chora)

About region / Main cities & villages



**Απόσταση:**

Start -

**Χρόνος:**

-

GPS: N38.3709813,  
W26.13634569999993



## 2. Chios Castle

Culture / Castles



Location:  
Chios (Chora)

**Απόσταση:**

on foot 0.4km

**Χρόνος:**

05'

GPS: N38.3736086,  
W26.136949500000014



## 3. Glari (sea-gulls) Beach

Nature / Beaches




**Απόσταση:**

by car 9.3km

**Χρόνος:**

13'

GPS: N38.44418141788137,  
W26.14342836931155



## 4. Vrontados

About region / Main cities & villages



**Απόσταση:**

by car 4.3km

**Χρόνος:**

07'

GPS: N38.413692999999999,  
W26.132356399999935



## 1. Anavatos

Culture / Monuments & sights



**Απόσταση:**

Start -

**Χρόνος:**

-

GPS: N38.403042,

W26.020156499999985



## 2. Elinda

Nature / Beaches



**Απόσταση:**

by car 14.1km

**Χρόνος:**

22'

GPS: N38.39146140892718,

W25.990294522753857

**1. Mesta**

About region / Main cities &amp; villages

**Απόσταση:**

Start -

**Χρόνος:**

-

GPS: N38.2604328,  
W25.92207970000004**2. Olympi**


About region / Main cities &amp; villages

**Απόσταση:**

by car 14.1km

**Χρόνος:**

27'

GPS: N38.2476627,  
W25.942421299999978**3. Olympi Cave**

Nature / Caves

**Απόσταση:**

by car 0.0km

**Χρόνος:**

00'

GPS: N38.2479345216979,  
W25.943312481616204**4. Pyrgi**

About region / Main cities &amp; villages

**Απόσταση:**

by car 6.8km

**Χρόνος:**

14'

GPS: N38.227654,  
W25.998601300000002**5. Mavra Volia**

Nature / Beaches

**Απόσταση:**

by car 7.1km

**Χρόνος:**

11'

GPS: N38.18478350769332,  
W26.028911634393353



## 1. Kabos area

About region / Main cities & villages



**Απόσταση:**

[Start](#) -

**Χρόνος:**

-

GPS: N38.395202344059896,  
W26.13188250419921



## 2. Thymiana

About region / Main cities & villages




**Απόσταση:**

[by car](#) 10.4km

**Χρόνος:**

18'

GPS: N38.3143554,  
W26.132152099999985



## 3. Megas Limnionas

Nature / Beaches



**Απόσταση:**

[on foot](#) 2.1km

**Χρόνος:**

27'

GPS: N38.300351624348785,  
W26.141754766131612

## Chios

### Access

**By plane:** The airport "Homer" in Chios is linked with El. Venizelos airport in Athens on a daily basis, while there are weekly flights to Thessaloniki, Mytilini, Samos and Rhodes with a varying frequency depending on the season.

Chios Airport: (+30) 22710 44260

**By ferry:** The port of Chios has a daily ferry link with Piraeus (9 hours with conventional ferries and 4,5 with high-speed ferries), there are also itineraries to Mytilini, Psara, Oinousses, Limnos, Kavala, Samos, Ikaria and Tsesme in Turkey. The frequency of the itineraries varies depending on the season.

Port authority of Chios: (+30) 22710 44432-3

Port authority of Piraeus: (+30) 210 4147800

### Domestic Transportation

The best way to explore Chios is by car; you can either bring your own vehicle or rent one on the island. However, you can also use the bus services, since there are frequent itineraries.

Urban buses: (+30) 22710 22079, 23086

Suburban buses: (+30) 22710 24257, 27507

### Useful telephone numbers

#### Health Services

Chios General Hospital: (+30) 22710 44302-3

Pyrgi Health Center: (+30) 22710 72465

Halki medical office: (+30) 22710 77265

Kallimasia medical office: (+30) 22710 51455

Tholopotamos medical office: (+30) 22710 52240

Kalamoti medical office: (+30) 22710 71277

Nenetis medical office: (+30) 22710 61277

Lagada medical office: (+30) 22710 74201

Kardamila medical office: (+30) 22720 22354

Kambies medical office: (+30) 22720 41400

Volissos medical office: (+30) 22740 21223

Parparia medical office: (+30) 22740 21444

Kourounes medical office: (+30) 22740 71203

Inousses medical office: (+30) 22710 55300

Psara medical office: (+30) 22740 61277

#### Municipalities

Municipality of Chios: (+30) 22740 21929

Municipality of Masthichohoria: (+30) 22710 72879

#### Police Authorities

Chios Police Station: (+30) 22710 81537

Tourist Police: (+30) 22710 81539

#### Port Authorities

Chios Port authority: (+30) 22710 44432-3

Inousses Port authority: (+30) 22710 55394

Mytilini Port authority: (+30) 22540 28647

Ikaria Port authority: (+30) 22750 22207

Samos Port authority: (+30) 22730 27318

Port station Psara: (+30) 22740 61252, 61336

#### Fire Services, Forestry

Fire Services: (+30) 22710 44443-4

Forest department: (+30) 22710 44277

**Transportations**

Urban bus: (+30) 22710 22079, 23086

Suburban bus: (+30) 22710 24257, 27507

'Homer' Airport: (+30) 22710 44260

Taxi: (+30) 22710 41111