



WONDERGREECE

Romantic Lefkada with the comforts of Drimonas Villas

Plan Days 5

Enjoy a relaxing holiday in the peaceful village of Drimonas, with incredible views of the Ionian Sea. Drimonas Villas is a hub for exploring the best beaches of the island and for enjoying romantic nights in the west.

By: Wondergreece Traveler



Day 1

1. Castle Agia Mavra
Culture/Castles
2. Lefkada
About region/Main cities & villages
3. Drimonas Villas
Accommodation
4. Kathisma
Nature/Beaches
5. Drimonas Villas
Accommodation
6. Exanthia
About region/Main cities & villages
7. Rachi, food & more
Food, Shops & Rentals/Food
8. Drimonas Villas
Accommodation



Day 2

1. Drimonas Villas
Accommodation
2. Agios Nikitas
About region/Main cities & villages
3. Milos
Nature/Beaches
4. T' agnantio
Food, Shops & Rentals/Food
5. Agios Nikitas
Nature/Beaches
6. Drimonas Villas
Accommodation
7. Fly me Sun & Stars Bar
Food, Shops & Rentals/Drink
8. Drimonas Villas
Accommodation



Day 3

1. Drimonas Villas
Accommodation
2. Lighthouse, Cape Lefkatas
Culture/Monuments & sights
3. Porto Katsiki
Nature/Beaches
4. Lefkatas
Food, Shops & Rentals/Food
5. Drimonas Villas
Accommodation
6. Karya
About region/Main cities & villages



7. Dia Hiros
Food, Shops & Rentals/Shop
8. Eleni
Food, Shops & Rentals/Food
9. Drimonas Villas
Accommodation

Day 4

1. Drimonas Villas 
Accommodation
2. Kavalikefta - Megali Petra - Avali
Nature/Beaches
3. Drimonas Villas
Accommodation
4. Lefkada
About region/Main cities & villages
5. Pantocratoras
Culture/Churches & Monasteries
6. Museum of Lefkadian Culture Orpheus
Culture/Museums
7. Thymari
Food, Shops & Rentals/Food
8. Drimonas Villas
Accommodation

Day 5

1. Drimonas Villas 
Accommodation



1. Castle Agia Mavra

Culture / Castles



Location:
Lefkada

Απόσταση:

Start -

Χρόνος:

-

Note: The castle of Agia Mavra welcomes you to the island! The journey to the romantic Ionian begins!

GPS: N38.84474664691186,
W20.720504869836418



2. Lefkada

About region / Main cities & villages



Απόσταση:


by car 2.8km

Χρόνος:

07'

Note: Passing through the city of Lefkada, head to Agios Nikitas to reach Drimona Villas, passing through the west of the island, overlooking the Ionian sea or choose Karya, passing through Lazarata and the lush gorges.

GPS: N38.82988950638336,
W20.70038766767584



3. Drimonas Villas

Accommodation



Απόσταση:

by car 17.1km

Χρόνος:

26'

Note: Welcome to Drimonas Villas! Here you will relax in the comforts of your Villas and will fill your eyes Ionian views, wonderful sunsets and starry nights.

GPS: N38.76878516159316,
W20.621778777601662



4. Kathisma

Nature / Beaches



Απόσταση:

by car 6.8km

Χρόνος:

12'

Note: The accommodation is at a key point for excursions to the best beaches of the island, one of them the cosmopolitan Kathisma. Just 6 km away is our suggestion for your first day here. Organized long beach with beach bar, deck chairs, loud music and deep blue waters to welcome you to the Ionian Sea!

GPS: N38.7761651,
W20.60007070000006



5. Drimonas Villas

Accommodation



Απόσταση:

by car 6.8km

Χρόνος:

11'

Note: Take a short stop at your Villa and get ready for a romantic afternoon in Exanthia!

GPS: N38.76878516159316,
W20.621778777601662



6. Exanthia

About region / Main cities & villages



Απόσταση:


by car 6.8km

Χρόνος:

11'

GPS: N38.7573995,
W20.618978800000036

Note: After taking a little walk in the amphitheatrically built mountain village of Lefkada, head to Rachi to find a table.



7. Rachi, food & more

Food, Shops & Rentals / Food



Contact:

T: (+30) 26450 99439

Απόσταση:


on foot 0.3km

Χρόνος:

04'

GPS: N38.758228,
W20.61682799999994

Note: Get to Rachi ideally before sunset and enjoy one of the best sunsets of the island overlooking the Ionian Sea while enjoying wonderful dishes and a glass of wine.



8. Drimonas Villas

Accommodation



Απόσταση:

by car 4.3km

Χρόνος:

08'

GPS: N38.76878516159316,
W20.621778777601662

Note: Return for rest in your Villa. Before you relax, drink another glass of wine on your balcony or next to your private pool.



1. Drimonas Villas

Accommodation



Απόσταση:

Start -

Χρόνος:

-

GPS: N38.76878516159316,
W20.621778777601662

Note: Prepare your breakfast and enjoy it on your balcony with great view!



2. Agios Nikitas

About region / Main cities & villages



Απόσταση:

by car 7.3km

Χρόνος:

12'

GPS: N38.78941,
W20.61320079999996

Note: Take the car and head to the seaside traditional settlement of Agios Nikitas.



3. Milos

Nature / Beaches



Απόσταση:

on foot 0.7km

Χρόνος:

12'

GPS: N38.78736959137601,
W20.60816526347662

Note: Walking to the village on foot, on the left you will find a path leading to Milos beach. At first you need to climb a hill and then descended to him. The whole route is about 20 minutes but when you reach the top of the hill and face the beach you will forget every fatigue, this beach is a paradise at your feet! You better have comfortable shoes and an umbrella with you!



4. T' agnantio

Food, Shops & Rentals / Food



Contact:

T: (+30) 26450 97383,
6972831605

Απόσταση:

on foot 0.8km

Χρόνος:

13'

GPS: N38.789803042605556,
W20.612988905487782

Note: After swimming and sunbathing in Milos, return to the village of Agios Nikitas. We suggest you eat at T' agnantio. Sit on the balcony and drink ouzo with seafood.



5. Agios Nikitas

Nature / Beaches



Απόσταση:

on foot 0.0km

Χρόνος:

00'

GPS: N38.79012241219053,
W20.613212604754608

Note: If the time has elapsed after the meal and you want a last dive, Agios Nikitas has one of the most famous and beautiful beaches of the island in front! But it is quite small and

usually has a lot of people!



6. Drimonas Villas

Accommodation



Απόσταση:

by car 7.4km

Χρόνος:

12'

GPS: N38.76878516159316,
W20.621778777601662

Note: Prepare dinner in your Villa and enjoy it on your balcony.



7. Fly me Sun & Stars Bar

Food, Shops & Rentals / Drink



Απόσταση:

by car 3.3km

Χρόνος:

44'

GPS: N38.75804370877038,
W20.616511167706335

Note: So close to you is the Rachi' s "sister", Sun & Stars bar Fly me. Visit it and enjoy a cool cocktail accompanied by great music!



8. Drimonas Villas

Accommodation



Απόσταση:

by car 3.3km

Χρόνος:

48'

GPS: N38.76878516159316,
W20.621778777601662



1. Drimonas Villas

Accommodation



Απόσταση:

Start -

Χρόνος:

-

GPS: N38.76878516159316,
W20.621778777601662



2. Lighthouse, Cape Lefkatas

Culture / Monuments & sights



Απόσταση:

by car 34.7km

Χρόνος:

57'

GPS: N38.563451354799014,
W20.542892889318864

Note: Today we suggest you head south! Arrive at Faros, in the Cape of Lefkatas at the southernmost point of the island. The view will take your breath away!



3. Porto Katsiki

Nature / Beaches



Απόσταση:

by car 15.6km

Χρόνος:

29'

GPS: N38.60216831458878,
W20.549465462426724

Note: On your return, turn to the southernmost beach of the island and perhaps the most famous in Greece, Porto Katsiki! Unfairly? Not at all! Reach as early as possible before it's filled with people. A swim in the deep frozen waters beneath the white rock that is cut seems to carry thyme and ragged will make you love this beach!



4. Lefkatas

Food, Shops & Rentals / Food



Contact:

T: (+30) 26450 33149,
6932611106

Απόσταση:

by car 10.3km

Χρόνος:

19'

GPS: N38.66469157027161,
W20.570903012758663

Note: Having swam for a while under the sun in Porto Katsiki you will definitely get hungry. The best suggestion on the way for a romantic quart is the balcony of Lefkata in Athani. Try lentils, mussels rinsed with white wine and garlic and other traditional specialties.



5. Drimonas Villas

Accommodation



Απόσταση:

by car 19.3km

Χρόνος:

27'

GPS: N38.76878516159316,
W20.621778777601662

Note: Back for midday rest.



6. Karya

About region / Main cities & villages



Απόσταση:

by car 7.2km

Χρόνος:

14'

GPS: N38.758225,
W20.64908939999998

Note: In the afternoon, visit Karya, another mountainous village with many beauties. It is located just 7 km away. Wander around the village, learn about karsaniko embroidery that has begun from here, visit the shops with the traditional products and make your purchases.



7. Dia Hiros

Food, Shops & Rentals / Shop



Contact:

T: (+30) 6971671481

Απόσταση:

on foot 0.3km

Χρόνος:

04'

GPS: N38.75978529577784,
W20.648898963159922

Note: Next to the square there is Dia Hiros, there you will find Mr. Demosthenes while he creates his art. Everything here is handmade, admire them and take some Lefkadian art with you back home.



8. Eleni

Food, Shops & Rentals / Food



Contact:

T: (+30) 26450 41083

Απόσταση:

on foot 0.0km

Χρόνος:

00'

GPS: N38.7599024211621,
W20.648713890737895

Note: If you get hungry Eleni in the square is our suggestion for traditional Lefkadian cuisine!



9. Drimonas Villas

Accommodation



Απόσταση:

by car 7.0km

Χρόνος:

13'

GPS: N38.76878516159316,
W20.621778777601662



1. Drimonas Villas

Accommodation



Απόσταση:

Start -

Χρόνος:

-

GPS: N38.76878516159316,
W20.621778777601662

Note: The first picture you will encounter when you wake up is the blue of the Ionian!



2. Kavalikefta - Megali Petra - Avali

Nature / Beaches



Απόσταση:


by car 9.6km

Χρόνος:

21'

GPS: N38.75221189372701,
W20.58852114696049

Note: Take the road to Kalamitsi and from there go down to the beaches of Megali Petra, Kavaliketa, Avali and Gaidaros. There are 3 beach bars with relaxing music, where you can get something to eat or drink. Get there early because there is not enough parking space. On the right is the most deserted beach, which needs a bit more walking and necessary umbrella, but it is definitely worth the effort!



3. Drimonas Villas

Accommodation



Απόσταση:


by car 9.6km

Χρόνος:

22'

GPS: N38.76878516159316,
W20.621778777601662

Note: Spend the afternoon at your Villa reading a book on your balcony or enjoying a dive in your pool!



4. Lefkada

About region / Main cities & villages



Απόσταση:

by car 18.9km

Χρόνος:

27'

GPS: N38.82988950638336,
W20.70038766767584

Note: In the afternoon, visit the city of the island to get to know it better. Get lost in the alleys and perhaps somewhere hear the Agiomavritiki friends singing serenades.



5. Pantocratoras

Culture / Churches & Monasteries



Location:
Lefkada

Απόσταση:
[on foot](#) 0.7km

Χρόνος:
09'

GPS: N38.8323874,
W20.70658930000002

Note: On the main pedestrian street with the market you will find the impressive temple of Pantokrator, a remarkable example of Baroque on the island.



6. Museum of Lefkadian Culture Orpheus

Culture / Museums



Location:
Lefkada

Contact:
T: (+30) 26450 22778

Απόσταση:
[on foot](#) 0.3km

Χρόνος:
03'

GPS: N38.83415816614758,
W20.708463799019682

Note: Do not miss a tour of Orpheus. Here you will learn about the customs and traditions of the place, the architecture but also the life of Lefkada.



7. Thymari

Food, Shops & Rentals / Food



Location:
Lefkada

Contact:
T: (+30) 26450 22266

Απόσταση:
[on foot](#) 0.1km

Χρόνος:
01'

GPS: N38.835159,
W20.708766999999966

Note: Close the evening with a romantic dinner in the courtyard of Thymari! Choose from the special dishes of the menu that combine the tradition with the modern and ask them to suggest the right wine. Here they know!



8. Drimonas Villas

Accommodation



Απόσταση:
[by car](#) 17.7km

Χρόνος:
29'

GPS: N38.76878516159316,
W20.621778777601662



1. Drimonas Villas

Accommodation



Απόσταση:

Start -

Χρόνος:

-

GPS: N38.76878516159316,
W20.621778777601662

Note: We wish you enjoyed your days in Lefkada and Drimonas Villas. Back full of energy! We will be glad to see you again!

Lefkada

Access

By car: Lefkada is the only island which can be visited by car without ferry boats fares by using the floating bridge connecting the island with Akarnia. KTEL buses offer daily services (5 hours) from and to Athens (378 km) and from to Thessaloniki (420 km), everyday bus services (5 hours).

The underwater tunnel of Preveza- Aktio create an easy access to the island from northwest Greece and the Port of Igoumenitsa (100 km) forming a great entrance gate from West and Central Europe.

The operation of the bridge Rio Antirio makes easier the connection of the island with the rest of Greece and with the port of Piraeus (170 km) which is the second great entrance gate from Europe.

By plane: From Athens are performing daily flights from the international airport of Aktion (18km from the town of Lefkada) and from Thessalonica 2 flights weekly. Corfu, Kefalonia and Zakynthos are connecting stations. Also there are 2 connecting flights weekly with Crete (Sitia). From April until October, direct flights are performed from Aktion and Europe.

By boat: From Nydri to Vassiliki you can find daily ferry boats services for Meganissi, Kefalonia (Fiskardo), Ithaka (Frikes). Also there are tours with tourist boats for all the surrounding island and beaches.

Useful telephone numbers

Health Services

Emergency call: 166

General Hospital Lefkada: (+30) 26453 60100-300

Municipalities

Municipality of Lefkada: (+30) 26453 60500-8

Municipality of Sfakiotas: (+30) 26453 61400

Municipality of Apolloni: (+30) 26453 61000

Municipality of Ellomenos: (+30) 26453 61100

Police Authorities

Emergency Police call: 100

Police station Lefkada: (+30) 26450 29370, 29375

Tourist police: (+30) 26450 29379

Port Authorities

Port authority Lefkada: (+30) 26450 22176, 22322

Port authority Nydri: (+30) 26450 92509

Fire Services, Forestry

Emergency Fire Service: 199

Fire service Lefkada: (+30) 26450 22555, 22199

Forestry Lefkada: (+30) 26450 24434

Transportation

Bus station: (+30) 26450 22364

Taxi Lefkada: (+30) 26450 21200 24600

Taxi Nydri: (+30) 26450 92000