



WONDERGREECE

Ninemia Suites and Tinos! Strong combination!

Plan Days 4

4 days in Tinos full of authentic experiences!



By: Wondergreece Traveler



Day 1

1. Port of Tinos
About region/Access & Useful info
2. Ninemia Suites
Accommodation
3. Kionia
Nature/Beaches
4. Temple of Poseidon
Culture/Archaeological sites
5. Isternia
About region/Main cities & villages
6. Pyrgos
About region/Main cities & villages
7. Giannoulis Chalepas Museum
Culture/Museums
8. Museum of Marble
Culture/Museums
9. Panormos
About region/Main cities & villages
10. Ninemia Suites
Accommodation



Day 2

1. Ninemia Suites
Accommodation
2. Circular path: Kionia -Gastria
Interests & activities/Hiking
3. Museum Kostas Tsoklis
Culture/Museums
4. Kolimpithra
Nature/Beaches
5. Volax (Volakas)
About region/Main cities & villages
6. Monastery and Faculty of Ursuline
Culture/Monuments & sights
7. Ninemia Suites
Accommodation



Day 3

1. Ninemia Suites
Accommodation
2. Kalivia
Nature/Beaches
3. Kardiani
About region/Main cities & villages
4. Agia Thalassa
Nature/Beaches
5. Kavalourko
Nature/Beaches



- 6. Aeolus
Culture/Monuments & sights
- 7. Ninemia Suites
Accommodation

Day 4

- 1. Ninemia Suites
Accommodation
- 2. Tinos - Chora
About region/Main cities & villages
- 3. Panagia Evangelistria
Culture/Churches & Monasteries
- 4. Dodoni
Food, Shops & Rentals/Drink
- 5. Cultural Foundation of Tinos
Culture/Museums
- 6. Triantaros
About region/Main cities & villages
- 7. Dio Horia
About region/Main cities & villages
- 8. Arnados
About region/Main cities & villages





1. Port of Tinos

About region / Access & Useful info



Απόσταση:

[Start](#) -

Χρόνος:

-

GPS: N37.53860837178717,
W25.1577120724304



2. Ninemia Suites

Accommodation



Απόσταση:


[by car](#) 3.1km

Χρόνος:

08'

GPS: N37.55404988105638,
W25.1398645952454

Note: Welcome to Tinos and Suites Ninemia!



3. Kionia

Nature / Beaches



Απόσταση:

[on foot](#) 0.5km

Χρόνος:

06'

GPS: N37.55239127199477,
W25.138695152114906

Note: First dive at Kionia, the nearest spot is only 100 meters away. Along the beach there are organized parts with sunbeds and umbrellas.



4. Temple of Poseidon

Culture / Archaeological sites



Απόσταση:

[on foot](#) 0.3km

Χρόνος:

03'

GPS: N37.55195747584295,
W25.142219574760475

Note: Just above the beach, the Temple of Poseidon and Amphitrite! A temple of great importance for those who went to Delos after initially made a stop here to make offerings.



5. Isternia

About region / Main cities & villages



Απόσταση:

[by car](#) 15.9km

Χρόνος:

24'

GPS: N37.6220527,
W25.05295560000002

Note: The afternoon tour starts with Isternia. Perched on the cliff overlooking the Aegean!



6. Pyrgos

About region / Main cities & villages



Απόσταση:

by car 5.4km

Χρόνος:

09'

GPS: N37.64020193726721,
W25.04083213239744

Note: Pyrgos! Proof of the long history of the island in marble arts. Around the village everything is decorated with marble, there are marble workshops, the marble museums and the only school of marble arts in Greece. At the end of the wanderings enjoy your coffee under the plane tree, where all become one.



7. Giannoulis Chalepas Museum

Culture / Museums



Location:
Pyrgos

Contact:
T: (+30) 22830 31262

Απόσταση:

on foot 0.2km

Χρόνος:

02'

GPS: N37.6397623376785,
W25.040814939881102

Note: At main entrance of the village! The house of the sculptor Giannoulis Halepa converted into a museum. Worth a visit, has been preserved as it was at the time.



8. Museum of Marble

Culture / Museums



Location:
Pyrgos

Contact:
T: (+30) 22830 31290

Απόσταση:

on foot 0.2km

Χρόνος:

02'

GPS: N37.64069893700656,
W25.040789217053202

Note: Offers a concise account of the history of marble Tinos.



9. Panormos

About region / Main cities & villages



Απόσταση:

by car 2.8km

Χρόνος:

39'

GPS: N37.65124559188487,
W25.050981611309794

Note: At night local delicacies and wine by the sea! The picturesque coastal village of Panormos.



10. Ninemia Suites

Accommodation



Απόσταση:

by car 23.3km

Χρόνος:

38'

GPS: N37.55404988105638,
W25.1398645952454

Note: Time to rest. One last glass of wine or a Nisos ("Island", local beer) at the hotel bar is not a bad idea! Under the stars with the sea breeze!



1. Ninemia Suites

Accommodation

**Απόσταση:**

Start -

Χρόνος:

-

GPS: N37.55404988105638,
W25.1398645952454

Note: Good morning! Time for breakfast! Today we hike!

2. Circular path: Kionia -Gastria

Interests & activities / Hiking

**Απόσταση:**

on foot 0.7km

Χρόνος:

08'

GPS: N37.552897364314,
W25.13700267822651

Note: A short route, that you can swim in Platia Ammos or at the end of the route next to the chapel overlooking Kionia and Chora.



3. Museum Kostas Tsoklis

Culture / Museums



Location:
Kampos

Contact:
T: (+30) 22830 51009

Απόσταση:

by car 9.4km

Χρόνος:

14'

GPS: N37.577975655331954,
W25.149373533868356

4. Kolimpithra

Nature / Beaches

**Απόσταση:**

by car 9.4km

Χρόνος:

15'

GPS: N37.63091380840148,
W25.145531967950433

Note: One of the most famous beaches and not without reason! Ideal for swimming, relaxing, as well for water sports such as surf, paddle surf and paddle board. Here you will find a school for the necessary equipment and lessons.



5. Volax (Volakas)

About region / Main cities & villages

**Απόσταση:**

by car 9.6km

Χρόνος:

17'

GPS: N37.59215696804414,
W25.1780494497375

Note: A village located in the heart of a strange geological phenomenon. Everywhere scattered granite rocks! The village itself is picturesque with a tradition in basketry and as you will



6. Monastery and Faculty of Ursuline

Culture / Monuments & sights



 Location:
Loutra

Απόσταση:
[by car](#) 4.0km

Χρόνος:
08'

GPS: N37.585425277155196,
W25.160512409786975

Note: A school for French students in the hinterland of Tinos!
Strange don't you agree? A wonderful journey in time! Do not miss it!



7. Ninemia Suites

Accommodation



Απόσταση:
[by car](#) 11.5km

Χρόνος:
20'

GPS: N37.55404988105638,
W25.1398645952454



1. Ninemia Suites

Accommodation



Απόσταση:

Start -

Χρόνος:

-

GPS: N37.55404988105638,
W25.1398645952454



2. Kalivia

Nature / Beaches



Απόσταση:

by car 13.8km

Χρόνος:

23'

GPS: N37.591798635122736,
W25.07352289587095

Note: Crystal clear waters and natural shade from the trees!
There is also a beach bar for the necessities!



3. Kardiani

About region / Main cities & villages



Απόσταση:


by car 5.2km

Χρόνος:

08'

GPS: N37.60497920135681,
W25.075030926983572

Note: The village that will get into your heart! Cross it, enjoy
the view from the church of the Holy Trinity and Kioura and
freshen at the springs of the village!



4. Agia Thalassa

Nature / Beaches



Απόσταση:

by car 12.9km

Χρόνος:

24'

GPS: N37.65920668020629,
W25.05967355146481

Note: The next dives will be in remote beaches of Panormos
Bay. Agia Thalassa is quiet, with natural shade and Kavalourko
more quiet with a wonderful surprise!



5. Kavalourko

Nature / Beaches



Απόσταση:

on foot 0.1km

Χρόνος:

00'

GPS: N37.661037023419034,
W25.062082175160185

Note: Here you will find the sculpture of Aeolus! Planitis
("Planet" the island with the lighthouse) right next to the beach.



6. Aeolus

Culture / Monuments & sights



Απόσταση:

[by car](#) 0.0km

Χρόνος:

00´

GPS: N37.65986917623193,
W25.0615806020744



7. Ninemia Suites

Accommodation



Απόσταση:

[by car](#) 24.8km

Χρόνος:

44´

GPS: N37.55404988105638,
W25.1398645952454



1. Ninemia Suites

Accommodation



Απόσταση:

Start -

Χρόνος:

-

GPS: N37.55404988105638,
W25.1398645952454



2. Tinos - Chora

About region / Main cities & villages



Απόσταση:

by car 3.7km

Χρόνος:

08'

GPS: N37.54053100921106,
W25.162282556591776

Note: Time to explore the Chora of the island! If you are interested in local products of Tinos, here you will find a wide variety of almond sweets and dairy products!



3. Panagia Evangelistria

Culture / Churches & Monasteries



 Location:
Tinos

Απόσταση:

on foot 0.3km

Χρόνος:

03'

GPS: N37.54261097484161,
W25.16273316770628

Note: The visit to the Panagia Evangelistria is very interesting for everyone. Whether is religious or not ! The church impresses with its countless offerings. Here you will also find museums, excellent samples of Tinian art and more.



4. Dodoni

Food, Shops & Rentals / Drink



 Contact:

T: (+30) 22830 26375

Απόσταση:


by car 0.7km

Χρόνος:

10'

GPS: N37.53795755629562,
W25.161048740444926

Note: During your strolls make a stop at Dodoni to taste the most famous Greek ice cream with view at the sea!



5. Cultural Foundation of Tinos

Culture / Museums



 Location:
Tinos

 Contact:

T: (+30) 22830 24742-3

Απόσταση:

by car 0.5km

Χρόνος:

06'

GPS: N37.535919999171355,
W25.163784593640116

Note: Besides the permanent exhibition of Giannoulis Halepa you will certainly be able to see some of the many periodic, hosted by the Foundation.



6. Triantaros

About region / Main cities & villages



Απόσταση:

by car 6.3km

Χρόνος:

12'

GPS: N37.55992639999999,
W25.192275999999993

Note: Ascend to the villages! 3 villages very close one to the other, each with its own unique character! You'll find plenty choices for coffee, dessert, food!



7. Dio Horia

About region / Main cities & villages



Απόσταση:

by car 1.8km

Χρόνος:

04'

GPS: N37.5623814,
W25.197210100000007



8. Arnados

About region / Main cities & villages



Απόσταση:

by car 1.3km

Χρόνος:

20'

GPS: N37.5634232,
W25.187307299999993

Tinos

Access

By boat: The island of Tinos is located relatively close to Piraeus port, since the distance with a speed boat is just 3,5 hours and with a ferry boat 5 hours. There are itineraries from and to Tinos available from the ports of Piraeus, Rafina (4 hours with the ferry or 2,5 with speedboat), Andros, Mykonos and Syros.

By plane: There isn't an airport in Tinos. You could use the airport of a nearby island, such as Syros or Mykonos and then with a boat reach Tinos. If you want to travel to Tinos in August, it would be better if you booked your plane or boat tickets early, since a lot of people visit the island because the celebration of 15th of August, the holiday of the Virgin Mary.

www.hcaa-eleng.gr/greek/airports/syros/syros.html

Athens Airport: (+30) 210 3530000

Local transportations

For your local transportations you can use Tinos Buses. There are often itineraries that connect Chora with the island's villages and beaches. If you decide to rent a car, the road network of the island is really good and will help you explore the island.

You can get itineraries information in the website: www.kteltinou.gr

Useful telephone numbers

Health Services

Ambulances: 166

Health Center of Tinos: (+30) 22830 22210, 23781-3

Health Center of Pyrgos: (+30) 22830 31831

Municipality

City Hall of Tinos: (+30) 22833 60100-5

Police Authorities

Police: 100

Police Department of Chora: (+30) 22830 22100, 22255

Tourist Police: (+30) 22830 23670

Port Authorities

Port Authority of Tinos: (+30) 22830 22348, 22220

Port Authority of Piraeus: (+30) 210 226000-4

Fire Services, Forestry

Fire Service: 199

Fire Service of Tinos: (+30) 22830 23129

Transportations

Tinos Buses: (+30) 22830 22440

Tinos: (+30) 22830 22470

Pyrgos: (+30) 6977446176