



WONDERGREECE

3 beautiful days in North Evia

Plan Days 3

Only 2 hours from Athens and yet surrounded by unspoiled and amazing nature!

By: Wondergreece Traveler



Day 1

1. Athens
About region/Main cities & villages
2. Rovies
About region/Main cities & villages
3. To Rodi boutique hotel
Accommodation
4. Limni Evia
About region/Main cities & villages
5. To Ρόδι boutique hotel
Δαμονή



Day 2

1. To Rodi boutique hotel
Accommodation
2. Aidipsos
About region/Main cities & villages
3. Lichadonisia
Nature/Beaches
4. Gialtra
Nature/Beaches
5. To Rodi boutique hotel
Accommodation



Day 3

1. To Rodi boutique hotel
Accommodation
2. Osios David
Culture/Churches & Monasteries
3. Waterfalls Drymona
Nature/Waterfalls
4. Paleontological findings Museum of Kerasia
Culture/Museums
5. Petrified Forest of Kerasia
Culture/Monuments & sights
6. Agia Anna
About region/Main cities & villages
7. Athens
About region/Main cities & villages





1. Athens

About region / Main cities & villages




Απόσταση:

Start -

Χρόνος:

-

GPS: N37.99345652844329,
W23.747162483203056



2. Rovies

About region / Main cities & villages



Απόσταση:


by car 165.5km

Χρόνος:

2h40'

GPS: N38.810535018807364,
W23.22945002432857

Note: and here we are! Rovies, a quiet seaside village with crystal clear waters and delicious fresh seafood which you can actually enjoy just a few meters from the seashore! Oh, and yes people here are very very kind and nice!



3. To Rodi boutique hotel

Accommodation



Απόσταση:

by car 0.3km

Χρόνος:

03'

GPS: N38.808861965840954,
W23.22841623278805

Note: We are staying at Rodi boutique hotel, Evaggelia will welcome us with a big, warm smile and makes sure that we have great time here



4. Limni Evia

About region / Main cities & villages



Απόσταση:


by car 10.2km

Χρόνος:

11'

GPS: N38.76415351945327,
W23.317680148803674

Note: As many times as you visit Limni (which means lake) you get the same feeling of peacefulness that is transmitted by the calm and serene scenery. The sea here is so calm that you could think is a lake...



5. Το Ρόδι boutique hotel

Διαμονή




Απόσταση:

by car 10.2km

Χρόνος:

13'

GPS: N38.808861965840954,
W23.22841623278805



1. To Rodi boutique hotel

Accommodation



Απόσταση:

Start -

Χρόνος:

-

GPS: N38.808861965840954,
W23.22841623278805



2. Aidipsos

About region / Main cities & villages



Απόσταση:

by car 21.3km

Χρόνος:

24'

GPS: N38.8584575055238,
W23.045357338623035



3. Lichadonisia

Nature / Beaches



Απόσταση:

by car 33.1km

Χρόνος:

48'

GPS: N38.822786192759324,
W22.820890220565843



4. Gialtra

Nature / Beaches




Απόσταση:

by car 14.6km

Χρόνος:

22'

GPS: N38.84856230174511,
W22.985225733271818



5. To Rodi boutique hotel

Accommodation




Απόσταση:

by car 39.3km

Χρόνος:

46'

GPS: N38.808861965840954,
W23.22841623278805



1. To Rodi boutique hotel

Accommodation



Απόσταση:

Start -

Χρόνος:

-

GPS: N38.808861965840954,
W23.22841623278805

Note: Έφτασε η ώρα να αποχαιρετίσουμε το Ρόδι. Μετά το υπέροχο πρωινό στην βεράντα ξεκινάμε για πρωινή πεζοπορία και μετά για το δρόμο της επιστροφής στην Αθήνα



2. Osios David

Culture / Churches & Monasteries



Απόσταση:

by car 8.8km

Χρόνος:

19'

GPS: N38.84585626338242,
W23.28219298239742



3. Waterfalls Drymona

Nature / Waterfalls



Απόσταση:

by car 10.5km

Χρόνος:

24'

GPS: N38.87456070473391,
W23.29579332324215



4. Paleontological findings Museum of Kerasia

Culture / Museums



Location:
Kerasia

Contact:

T: (+30) 22270 98304,
6976764990

Απόσταση:

by car 5.6km

Χρόνος:

07'

GPS: N38.91094526406893,
W23.325078534918248

5. Petrified Forest of Kerasia

Culture / Monuments & sights



Contact:

T:(+30) 6976764990, 22270
98304

Απόσταση:

by car 7.9km

Χρόνος:

14'

GPS: N38.9066206839452,
W23.362307596044957

6. Agia Anna

About region / Main cities & villages



Απόσταση:

by car 18.2km

Χρόνος:

23'

GPS: N38.859908857428984,
W23.39950997724611



7. Athens

About region / Main cities & villages



Απόσταση:

by car 146.1km

Χρόνος:

2h25'

GPS: N37.99345652844329,
W23.747162483203056

Attiki Prefecture

Access

By bus

Bus station Kifissos (KTEL): This is the central bus station connecting Athens with most cities of Greece. It is located at 100 Kifissou Avenue Str. and it can be accessed by the bus lines X93 from "Eleftherios Venizelos" airport, 051 from Omonia and 420 from Piraeus.

Tel.: (+30) 210 5124910-11, 5132601

Bus station Liosion (KTEL): The station is located at 26 Stratigou Dagkli Str. and there are several itineraries to neighboring prefectures of Attica. It can be easily accessed since there is a large number of bus lines passing by the station, such as X93, 420, 701, 704, A10, B10 et al.

Tel.: (+30) 210 8317186

You can call 14505, where recorded information for all the bus stations (KTEL) and the itineraries are provided.

By train

TRAI NOSE and OSE: TRAI NOSE is the suburban railway company and OSE is the traditional railway company. There are itineraries that connect Attica with central and smaller cities.

Tel.: 14511 (recorded messages)

www.trainose.gr and www.ose.gr

By boat: The prefecture of Athens has three ports to service the passengers' wants. The largest one, the port of Piraeus, is located closer to Athens and thence depart most of the ships. Then follow the ports of Rafina (40km from Athens) and Lavrio (60km from Athens), which have less traffic and itineraries only to certain islands of the Aegean Sea.

Port of Piraeus: It can be easily accessed due to its close distance from Athens. Moreover, the easiest way to get there is by electric-powered train, whose terminal station is located across the port. The passengers can also take the Suburban Railway, whose terminal station is a few meters away from the station of the electric powered train. Moreover, a large number of buses connect the port with several areas of Athens and the suburbs, while it is connected with the airport via the bus line X96.

Tel.: 14541 (for itineraries, changes or delay information)

www.olp.gr

Port of Rafina: To the east of the prefecture of Attica, on the coast Andreas Papandreou is located the port of Rafina. The port can be accessed either by private means or by the itineraries of the bus station (KTEL) of Attica, from where ships depart for Andros, Syros, Tinos, and Mykonos.

Tel.: (+30) 22940 23605, 22840

www.rafinaport.gr

Port of Lavrio: Nearly at the southeast part of Attica, shortly after Sounio, lies the port of Lavrio. It can be accessed either by car or by taxi or by bus (bus station (KTEL) Attica). The port of Lavrio is 60km from Athens and 25km from "El. Venizelos" airport. Moreover, this port has several itineraries to Kea, Lesvos, Limnos, Chios and some other islands of the Aegean Sea.

Tel.: (+30) 22920 27711, 22089

www.oll.gr

By plane: "Eleftherios Venizelos", the national airport of Athens, is located in Spata and is one of the most modern airports. It can be accessed by the following public means of transport: the Suburban Railway, the Metro (blue line), and the bus lines X95 from Syntagma Square, X96 from Piraeus, X93 from the bus station Kifissos and X97 from the metro station Dafni.

Tel.: (+30) 210 3530000

www.aia.gr

Domestic transportation

Means of transport in Athens and Piraeus: The public transport in Athens and Piraeus accommodates almost every corner of the city. In particular, there are:

- The buses (ETHEL) and the trolley buses
- The Attic Metro, which is the fastest mean of transport in Athens
- The Electric-powered Railway, which connects the northern suburbs with the port of Piraeus and is also connected with the two Metro lines.
- Moreover, there are two tram lines that connect Piraeus with the center of Athens and the southern coastline from Piraeus till Voula.
- For itineraries information, you can contact the Urban Transport Organization of Attica in the telephone numbers 185 and (+30) 210 8200999
www.oasa.gr

Bus station Attica (KTEL): The destinations within the prefecture are accommodated by the point of departure in Athens and specifically at Mavromateon in Pedion of Areos (railway station "Victoria") and at the Agion Asomaton Square in Thissio (railway station "Thissio").

Tel.: (+30) 210 8808080

You can also call 14505, where recorded information are provided for all the bus stations (KTEL) and the itineraries.

Marinas: If you are traveling by private boat in Attica you will find several marinas

Marina of Flisvos: Trokantero area T: (+30) 210 9871000-2

Marina Zeas: Piraeus (+30) 210 4559000

Marina Vouliagmeni: 77 Apollonos Str., T: (+30) 210 8960012-5

Marina Alimos: Kalamaki area, T: (+30) 210 9880000

Marina Glyfada: 2 Saki Karagiorga, Glyfada T: (+30) 213 2025366, 2025200

Marina Olympic: 77th km Athens-Sounion, Lavrio T: (+30) 22920 63700

Useful telephone numbers

Health Services

The number you can call to learn on duty hospitals is the 166 and the 106, which you can also call in an emergency.

Emergency call: 166

Poisons Centre: (+30) 210 7793777

On duty hospitals/pharmacies/doctors: 14944

Municipalities

Municipality of Athens: 63 Athinas Str., Kotzia Square

T: (+30) 213 2082200, 5277000, 33108261

www.cityofathens.gr

Municipality of Piraeus: Korai Square & 1 Dragatsi Str., Piraeus

T: (+30) 213 2022000, 4127941, 4194000

Police Authorities

Emergency call: 100

Tourist police: 171, (+30) 210 6977386

All police services: 1033

Traffic police: (+30) 210 5230111

Road service: 10400

Port Authorities

Port authority of Piraeus: Coast Miaouli 50, Piraeus: (+30) 210 4147800, 4226000

Port authority of Rafina: Coast Andrea Papandreou 1, Rafina: (+30) 22940 22300, 28888

Port authority of Lavrio: (+30) 22920 25249, 26859

Emergency call: 108

Fire Service, Forestry

Emergency call: 199

Forestry: (+30) 210 60173290, 6395280

Transportations

Urban buses: 185 www.oasa.gr

Attiko Metro: (+30) 210 5194001, www.ametro.gr

Suburban Railway: (+30) 210 5272000, www.proastiakos.gr

Tram: (+30) 210 9978000, www.tramsa.gr

Electric Railway: (+30) 210 3248311, 1440, www.isap.gr

Hellenic Railways Organization: (+30) 210 5297777, www.ose.gr

Suburban Buses: (+30) 1440210, 5124910, www.ktel.org

Athens Sightseeing Public Bus N.400: 185

Taxi

Kosmos: 18300, (+30) 210 5200020

Hellas: 801 1157000, (+30) 210 6457000

Enotita: 801 1151000, (+30) 210 6459000

Hermes: (+30) 210 4115200

Ikaros: (+30) 210 5152800

Europi: (+30) 210 5023783

Express: (+30) 210 9943000

Athina 1: (+30) 1203, 210 9212800

Apollon: (+30) 210 3636508

Asteras: (+30) 210 6144000

Protoporia: (+30) 210 2130400

Glyfada: (+30) 210 9605600

Evia Prefecture

Useful telephone numbers

Health Services

Chalkida General Hospital: (+30) 22210 21901, -10
Kymi General Hospital: (+30) 22220 29300, 23381, 23252, 22332
Karystos General Hospital: (+30) 22240 22257, 23333, 22207
Aidipsos Health Center: (+30) 22260 50100
Istiaia Health Center: (+30) 22260 53310, -13
Mantoudi Health Center: (+30) 22270 22222
Psachna Health Center: (+30) 22280 22222

Municipalities

Chalkida Municipality: (+30) 22210 22314
Aidipsos Municipality: (+30) 22260 23270
Oreoi Municipality: (+30) 22260 71454
Istiaia Municipality: (+30) 22260 52146
Artemisio Municipality: (+30) 22260 40650
Dirfioi Municipality: (+30) 22210 51220
N. Artaki Municipality: (+30) 22210 42122
Avlida Municipality: (+30) 22210 31228, 31313
Eretria Municipality: (+30) 22290 62207, 62888
Kymi Municipality: (+30) 22220 24000, 22022
Marmari Municipality: (+30) 22240 31280
Karystos Municipality: (+30) 22240 22246

Police Authorities

Evia Police Department: (+30) 22210 25211
Chalkida Tourist Police: (+30) 22210 77777
Chalkida Police Department: (+30) 22210 22100
Istiaia Police Department: (+30) 22260 53166
Limni Police Department: (+30) 22270 31209
Psachna Police Department: (+30) 22280 23333
Eretria Police Department: (+30) 22290 61111
Aliveri Police Department: (+30) 22230 22100
Kymi Police Department: (+30) 22220 22555
Karystos Police Department: (+30) 22240 22252
Aidipsos Police Department: (+30) 22260 22456
Mantoudi Police Department: (+30) 22270 23333
Agia Anna Police Department: (+30) 22270 61111
Amarynthos Police Department: (+30) 22290 37333
Avlonario Police Department: (+30) 22230 31276
Vathi Police Department: (+30) 22210 31201
Vasiliko Police Department: (+30) 22210 53333
Marmario Police Department: (+30) 22240 31333
N. Artaki Police Department: 22210 43333
Rovia Police Department: (+30) 22270 91274
Oreoi Police Department: (+30) 22260 71111
Steni Police Department: (+30) 22280 51218
Stiroi Police Department: (+30) 22240 51208

Port Authorities

Chalkida Port Authority: (+30) 22210 28888
Eretria Port Authority: (+30) 22290 62201
Oropos Port Authority: (+30) 22950 32270

Kymi Port Authority: (+30) 22220 22606
Stira Port Authority: (+30) 22240 41266
Marmari Port Authority: (+30) 22240 31222
Karystos Port Authority: (+30) 22240 22227
ArkitsaPort Authority: (+30) 22330 91290
Aliveri Port Authority: (+30) 22230 23633
Glyfas Port Authority: (+30) 22380 61288
Aidipsos Port Authority: (+30) 22260 22464
Mantoudi Port Authority: (+30) 22270 22020
Oreoi Port Authority: (+30) 22260 71228
Pefki Port Authority (Artemisio Municipality): (+30) 22260 41710

Fire Services, Forestry

Chalkida Fire Service: (+30) 22210 80632
Karystos Fire Service: (+30) 22240 26199
Aidipsos Fire Service: (+30) 22260 55200
Eretria Fire Service: (+30) 22270 23199
Transportation
Chakida Bus Service: (+30) 22210 20400
Chalkida Trailways: (+30) 22210 22386
Taxi (Chalkida): : (+30) 22220 23666
Taxi (Chalkida coastal road): (+30) 22220 22253
Karystos Bus Service: (+30) 22240 26303, 22453
Taxi (Karystos): (+30) 22240 22200
Kymi Bus Service: (+30) 22220 22257
Avlonari Bus Service: (+30) 22230 31302
Aliveri Bus Service: (+30) 22230 22208
Limni Bus Service: (+30) 22270 31262
Istiaia Bus Service: (+30) 22260 52284
Aidipsos Bus Service: (+30) 22260 22250
Taxi (Aidipsos): (+30) 22260 23280
Eretria ferry boat: (+30) 22290 62492
Taxi (Elymnioi Municipality): (+30) 22270 31000

N. Ευβοίας