



WONDERGREECE

## **Gea Villas: Family holidays in Lefkada!**

Plan Days 5

*Carefree holiday to Gea Villas with the family! A place you feel at home close to town and a great base to explore the beaches, the culture and the good food.*

By: Wondergreece Traveler



## Day 1

1. Lefkada   
About region/Main cities & villages
2. Gea Villas  
Accommodation
3. Ligia  
About region/Main cities & villages
4. Nikiana  
About region/Main cities & villages
5. Gea Villas  
Accommodation
6. Lefkada  
About region/Main cities & villages
7. Phonograph Museum  
Culture/Museums
8. Kato Vrisi  
Food, Shops & Rentals/Food
9. Gea Villas  
Accommodation


## Day 2

1. Gea Villas   
Accommodation
2. Mikros Gialos  
Nature/Beaches
3. Molos  
Food, Shops & Rentals/Food
4. Sivota  
About region/Main cities & villages
5. Liotrivi Cafe / gallery  
Food, Shops & Rentals/Drink
6. Gea Villas  
Accommodation


## Day 3

1. Gea Villas   
Accommodation
2. Dimosari  
Nature/Gorges
3. Nydri waterfalls (Dimosari)  
Nature/Waterfalls
4. Nydri  
About region/Main cities & villages
5. Ligia  
About region/Main cities & villages
6. Gea Villas  
Accommodation

## Day 4

1. Gea Villas   
Accommodation
2. Agios Nikitas  
Nature/Beaches
3. Exanthia  
About region/Main cities & villages
4. Rachi, food & more  
Food, Shops & Rentals/Food
5. Kathisma  
Nature/Beaches
6. Psaropoula  
Food, Shops & Rentals/Food
7. Gea Villas  
Accommodation

## Day 5

1. Gea Villas   
Accommodation
2. Lefkada  
About region/Main cities & villages
3. Windmills in Gira  
Culture/Monuments & sights
4. Castle Agia Mavra  
Culture/Castles



## 1. Lefkada

About region / Main cities & villages



**Απόσταση:**

Start -

**Χρόνος:**

-

GPS: N38.82988950638336,  
W20.70038766767584



## 2. Gea Villas

Accommodation



**Απόσταση:**

by car 6.2km

**Χρόνος:**

10'

GPS: N38.787726,  
W20.71648600000003

**Note:** Welcome to Lefkada and Gea Villas! Once settled in your villa, get ready for your first acquaintance with the coastal Ligia.



## 3. Ligia

About region / Main cities & villages



**Απόσταση:**

on foot 0.7km

**Χρόνος:**

09'

GPS: N38.7863109,  
W20.721172000000024



## 4. Nikiana

About region / Main cities & villages



**Απόσταση:**

by car 3.2km

**Χρόνος:**

04'

GPS: N38.7601727,  
W20.718351200000003

**Note:** Take your first dip in the beach of Nikiana, here in the east of the island, where the waters are most suitable for families.



## 5. Gea Villas

Accommodation



**Απόσταση:**

by car 3.9km

**Χρόνος:**

05'

GPS: N38.787726,  
W20.716486000000003

**Note:** After the first swim, return to Gea Villas. Prepare your lunch in the kitchen of your villa and relax after your trip.



## 6. Lefkada

About region / Main cities & villages



### Απόσταση:

by car 6.1km

### Χρόνος:

10'

GPS: N38.82988950638336,  
W20.70038766767584

**Note:** Time for getting to know the city. A 10-minute drive from Gea Villas is the town of Lefkada. Walk along it, get lost in its alleys and enjoy your walk on the beach as the sun falls.

---



## 7. Phonograph Museum

Culture / Museums



Location:  
Lefkada

Contact:  
T: (+30) 26450 21088,  
6997493010

### Απόσταση:

on foot 1.0km

### Χρόνος:

12'

GPS: N38.83329108270459,  
W20.70838601495825

**Note:** Visit definitely the Gramophone Museum, Mr. Takis will be happy to show you around and tell you many stories about the objects collected and play lantern in children.

---



## 8. Kato Vrissi

Food, Shops & Rentals / Food



Contact:  
T: (+30) 26450 21811

### Απόσταση:

on foot 0.2km

### Χρόνος:

02'

GPS: N38.8345025,  
W20.709423000000015

**Note:** At the beginning of the "market" on the pedestrian street, you will find the well-known traditional tavern "Kato Vrissi", taste the well-cooked Lefkadian cuisine and the dishes of the day.

---



## 9. Gea Villas

Accommodation



### Απόσταση:

by car 6.2km

### Χρόνος:

11'

GPS: N38.787726,  
W20.71648600000003

**Note:** Return for rest. Relax on the veranda of your villa overlooking the starry sky of Lefkada.

---



### 1. Gea Villas

Accommodation



**Απόσταση:**

Start -

**Χρόνος:**

-

GPS: N38.787726,  
W20.71648600000003



### 2. Mikros Gialos

Nature / Beaches



**Απόσταση:**

by car 24.7km

**Χρόνος:**

34'

GPS: N38.6394759,  
W20.695643399999994

**Note:** The exploration of the eastern side starts with a dip in Mikro Gialos! In the gently sloping bay of Rouda, Mikros Gialos is an ideal beach for families with young children, as here - almost always - the sea is calm in contrast to the beaches to the west. The beach here is organized and you will find what you need. After the bath, sit down for lunch.



### 3. Molos

Food, Shops & Rentals / Food



Contact:

T: (+30) 26450 95548

**Απόσταση:**

on foot 0.4km

**Χρόνος:**

05'

GPS: N38.63872014219392,  
W20.699892975601983

**Note:** Molos is a family tavern with real homemade food. Daily dishes are prepared on the list of local products, as well as 2-3 different dishes of the day! Perfect lunch by the sea!



### 4. Sivota

About region / Main cities & villages



**Απόσταση:**

by car 12.9km

**Χρόνος:**

21'

GPS: N38.6236468,  
W20.681469800000006

**Note:** Continue to the beautiful Sivota of Lefkada. Sivota is a picturesque fishing village with the colors of the Ionian Islands. They have a bay, sheltered harbor for sailors who prefer it for their walks.



### 5. Liotrivi Cafe / gallery

Food, Shops & Rentals / Drink



Contact:  
T: (+30) 26450 31870,  
6977315961

**Απόσταση:**  
[on foot](#) 0.4km

**Χρόνος:**  
05'

GPS: N38.62180354387492,  
W20.68446568161471

---

**Note:** Sit in the very beautiful Liotrivi and overlooking the sailing boats, drink your coffee or juice. Do not forget to take a look at the gallery of the shop with handmade items.



### 6. Gea Villas

Accommodation



**Απόσταση:**  
[by car](#) 26.7km

**Χρόνος:**  
34'

GPS: N38.787726,  
W20.71648600000003

---

**Note:** Return to Ligia and relax!



### 1. Gea Villas

Accommodation

**Απόσταση:**

Start -

**Χρόνος:**

-

GPS: N38.787726,  
W20.71648600000003

**Note:** Take your breakfast and get ready for a busy day of activities. Do not forget your swimsuits!



### 2. Dimosari

Nature / Gorges

**Απόσταση:**

by car 13.4km

**Χρόνος:**

20'

GPS: N38.72383982831473,  
W20.68806152519528

**Note:** Drive up to Dimosari just above Nydri and walk along the path to the waterfalls, it is not far and the route will excite both young and old.



### 3. Nydri waterfalls (Dimosari)

Nature / Waterfalls

**Απόσταση:**

on foot 0.5km

**Χρόνος:**

08'

GPS: N38.721387011969874,  
W20.69271899453736

**Note:** Admire the waterfalls and the more adventurous dive into the icy waters of the small pond that is formed.



### 4. Nydri

About region / Main cities & villages

**Απόσταση:**

by car 4.1km

**Χρόνος:**

08'

GPS: N38.7099952,  
W20.714116399999966

**Note:** Take a stroll in Nydri, walk to the port, see the statue of Aristotle Onassis, opposite the island of Aristotle Valaoritis and Agia Kyriaki in Geni. We suggest taking a small cruise ship to Ithaca (Kioni), Kefalonia (Fiskardo), Spilia Papanikoli (Meganisi) and the fantastic beaches of the west side of the island.



### 5. Ligia

About region / Main cities & villages

**Απόσταση:**

by car 10.1km

**Χρόνος:**

13'

GPS: N38.7863109,  
W20.721172000000024

**Note:** After a busy day, return to your base Ligia. Here you will find very good dining options. One of the best is Makis with a 15% discount for those staying at Gea Villas!





## 6. Gea Villas

Accommodation



**Απόσταση:**  
*on foot* 0.9km

**Χρόνος:**  
11'

GPS: N38.787726,  
W20.71648600000003

---



### 1. Gea Villas

Accommodation



**Απόσταση:**

Start -

**Χρόνος:**

-

GPS: N38.787726,

W20.7164860000003

**Note:** Today start early to get a taste from the west side of Lefkada, famous for its famous beaches and crystal clear waters.



### 2. Agios Nikitas

Nature / Beaches



**Απόσταση:**

by car 17.4km

**Χρόνος:**

23'

GPS: N38.79012241219053,

W20.613212604754608

**Note:** One of the most famous parts of the island and not unfairly Agios Nikitas. This seaside settlement with the beautiful beach and the paved main road where cars are banned has been officially designated as a traditional settlement. Take a swim and enjoy the Ionian Sea.



### 3. Exanthia

About region / Main cities & villages



**Απόσταση:**

by car 11.7km


**Χρόνος:**

19'

GPS: N38.7573995,

W20.618978800000036

**Note:** Then go south and up to the mountain to see the view from above. A beautiful village, Exanthia hides a surprise!



### 4. Rachi, food & more

Food, Shops & Rentals / Food



Contact:

T: (+30) 26450 99439

**Απόσταση:**

on foot 0.3km

**Χρόνος:**

04'

GPS: N38.758228,

W20.61682799999994

**Note:** Ask for "Rachi" in Exanthia, but maybe you can easily find it from the cars that are raided at the entrance. If you are lucky and find a table here, you will experience one of the most beautiful experiences of the island. Your view is breathtaking, as the balcony is floating above the clouds. The wonderful menu and the sunset unique!



### 5. Kathisma

Nature / Beaches



**Απόσταση:**

by car 11.1km

**Χρόνος:**

19'

GPS: N38.7761651,  
W20.60007070000006

**Note:** Afternoon bath in Kathisma, one of the largest and organized beaches on the west of the island.

---



### 6. Psaropoula

Food, Shops & Rentals / Food



Contact:

T: (+30) 2645 097471,  
6977593683

**Απόσταση:**

by car 10.9km

**Χρόνος:**

16'

GPS: N38.821090101084785,  
W20.65580479888081

**Note:** Shortly before returning to your villa, stop at Tsoukalades and enjoy fresh fish in Psaropoula's courtyard. Family-friendly tavern, beyond good food, since the garden away from the street has plenty of room for children to play comfortably.

---



### 7. Gea Villas

Accommodation



**Απόσταση:**

by car 10.9km

**Χρόνος:**

16'

GPS: N38.787726,  
W20.71648600000003

**Note:** Another full day came to an end. Return to your base and enjoy the rest of the evening from your balcony overlooking the sea!

---



## 1. Gea Villas

Accommodation



**Απόσταση:**

Start -

**Χρόνος:**

-

GPS: N38.787726,  
W20.71648600000003

**Note:** Last breakfast in your villa. Enjoy a last swim in the pool!



## 2. Lefkada

About region / Main cities & villages



**Απόσταση:**

by car 6.1km

**Χρόνος:**

10'

GPS: N38.82988950638336,  
W20.70038766767584

**Note:** Leaving make a stop in the city, shop Lefkada salami, lentils Eglouvi and Rozelle drink. On the market you will definitely find other beautiful items to buy to remember your wonderful days on the island.



## 3. Windmills in Gira

Culture / Monuments & sights



**Απόσταση:**

by car 2.3km

**Χρόνος:**

28'

GPS: N38.83931657192698,  
W20.680989932080138

**Note:** Shortly before reaching the floating bridge, take a stroll around the lagoon, see the windmills at Gira and Agios Ioannis beach.



## 4. Castle Agia Mavra

Culture / Castles



Location:  
Lefkada

**Απόσταση:**

by car 4.3km

**Χρόνος:**

06'

GPS: N38.84474664691186,  
W20.720504869836418

**Note:** Finally, the island farewell to you, with the castle of Agia Mavra. Take a last stop and explore it. See you again!

## Lefkada

### Access

**By car:** Lefkada is the only island which can be visited by car without ferry boats fares by using the floating bridge connecting the island with Akarnia. KTEL buses offer daily services (5 hours) from and to Athens (378 km) and from to Thessaloniki (420 km), everyday bus services (5 hours).

The underwater tunnel of Preveza- Aktio create an easy access to the island from northwest Greece and the Port of Igoumenitsa (100 km) forming a great entrance gate from West and Central Europe.

The operation of the bridge Rio Antirio makes easier the connection of the island with the rest of Greece and with the port of Piraeus (170 km) which is the second great entrance gate from Europe.

**By plane:** From Athens are performing daily flights from the international airport of Aktion (18km from the town of Lefkada) and from Thessalonica 2 flights weekly. Corfu, Kefalonia and Zakynthos are connecting stations. Also there are 2 connecting flights weekly with Crete (Sitia). From April until October, direct flights are performed from Aktion and Europe.

**By boat:** From Nydri to Vassiliki you can find daily ferry boats services for Meganissi, Kefalonia (Fiskardo), Ithaka (Frikes). Also there are tours with tourist boats for all the surrounding island and beaches.

### Useful telephone numbers

#### Health Services

Emergency call: 166

General Hospital Lefkada: (+30) 26453 60100-300

#### Municipalities

Municipality of Lefkada: (+30) 26453 60500-8

Municipality of Sfakiotas: (+30) 26453 61400

Municipality of Apolloni: (+30) 26453 61000

Municipality of Ellomenos: (+30) 26453 61100

#### Police Authorities

Emergency Police call: 100

Police station Lefkada: (+30) 26450 29370, 29375

Tourist police: (+30) 26450 29379

#### Port Authorities

Port authority Lefkada: (+30) 26450 22176, 22322

Port authority Nydri: (+30) 26450 92509

#### Fire Services, Forestry

Emergency Fire Service: 199

Fire service Lefkada: (+30) 26450 22555, 22199

Forestry Lefkada: (+30) 26450 24434

#### Transportation

Bus station: (+30) 26450 22364

Taxi Lefkada: (+30) 26450 21200 24600

Taxi Nydri: (+30) 26450 92000