



WONDERGREECE

An unforgettable 4-day trip to Paros!

Plan Days 4

The wild beauty and the blue of the coasts, compose an ideal summer holiday destination.

By: Wondergreece Traveler



Day 1

1. Parikia
About region/Main cities & villages
2. Panagia Ekatontapiliani
Culture/Churches & Monasteries
3. Delio
Culture/Archaeological sites
4. The Valley of the Butterflies
Culture/Monuments & sights



Day 2

1. Kolybithres
Nature/Beaches
2. Monastiri
Nature/Beaches
3. Lefkes
About region/Main cities & villages
4. Naoussa
About region/Main cities & villages



Day 3

1. Punda beach
Nature/Beaches
2. Chrissi Akti (Golden Coast)
Nature/Beaches
3. Aliko
About region/Main cities & villages
4. Museum of Cycladic Folklore Benetos
Skiadas "Scorpio" Paros
Culture/Museums



Day 4

1. Santa Maria
Nature/Beaches
2. Piso Livadi (Back Meadow)
About region/Main cities & villages
3. Marmara
About region/Main cities & villages
4. Molos
Nature/Beaches





1. Parikia

About region / Main cities & villages



Απόσταση:

Start -

Χρόνος:

-

GPS: N37.085917080100025,
W25.14908929206547

Note: Parikia, Chora of Paros welcomes you to the island. Whitewashed like the famous marble! Full of cobbled streets get ready to begin your exploration!



2. Panagia Ekatontapiliani

Culture / Churches & Monasteries



 Location:
Parikia

 Contact:
Tel: (+30) 22840 21243

Απόσταση:

on foot 0.4km

Χρόνος:

04'

GPS: N37.08493067916611,
W25.151811734215585

Note: Start your browsing to Parikia from the oldest and best preserved Christian church in Greece. The architecture will impress you as it marries the ancient with the Byzantine era!



3. Delio

Culture / Archaeological sites



 Location:
Parikia

Απόσταση:


by car 3.9km

Χρόνος:

09'

GPS: N37.10351420559109,
W25.15474673743438


Note: Climb the mountainous part of Chora, on the hill of Delion Apollo. Take a tour to the ancient monument and enjoy the panoramic views of the harbor.



4. The Valley of the Butterflies

Culture / Monuments & sights



 Contact:
Tel: (+30) 22840 91554

Απόσταση:

by car 10.1km

Χρόνος:

18'

GPS: N37.05201690230201,
W25.130506948010293

Note: The dense greenery and leafy trees, create an attractive "home" for hundreds of butterflies that live there!



1. Kolybithres

Nature / Beaches



Απόσταση:

Start -

Χρόνος:

-

GPS: N37.12938425124503,
W25.2153162685089

Note: Μικροί κολπίσκοι με κρυστάλλινα νερά, ο ένας δίπλα στον άλλον, με 'φυσικά τοιχία' να τους χωρίζουν μεταξύ τους, σε ένα άγριο τοπίο όπου συνθέτουν το σκηνικό. Απενεργοποιήστε το κινητό σας και χαλαρώστε σε ένα ειδυλλιακό τοπίο!



2. Monastiri

Nature / Beaches



Απόσταση:

by car 2.1km

Χρόνος:

05'

GPS: N37.146317678301905,
W25.224620297924844

Note: An organized beach with warm, shallow waters. Ideal for families with young children and not only !!



3. Lefkes

About region / Main cities & villages



Απόσταση:

by car 16.7km

Χρόνος:

27'

GPS: N37.05629497518388,
W25.20821462275387

Note: In the afternoon ascend to the mountainous part of Paros, where is the most beautiful village, Lefkes. A walk through the cobbled streets with the little cafes, definitely worth a visit!



4. Naoussa

About region / Main cities & villages



Απόσταση:

by car 10.9km

Χρόνος:

15'

GPS: N37.12452426593265,
W25.240842298046914

Note: Cosmopolitan Naoussa offers unforgettable nights in the whitewashed alleys. The picturesque harbor with its Venetian castle-fortress embraces the town of Naoussa! Entertainment and good food is the trademark!



1. Punda beach

Nature / Beaches



Απόσταση:


Start -

Χρόνος:

-

GPS: N37.02805392310177,
W25.252491715978977

Note: Parties from morning till dawn, either by the beach or in the Olympic-sized pool of Punda beach waiting for you! If you and your friends like parties, put your swimsuit and let the music carry you away. What happens in Punda beach stays in Punda beach !!



2. Chrissi Akti (Golden Coast)

Nature / Beaches



Απόσταση:

by car 3.0km

Χρόνος:

05'

GPS: N37.01033244801652,
W25.240018551342814

Note: It is the largest beach of Paros, with golden soft sand. For many it may be the most beautiful beach of the island. Ideal for romantic walks at sunset!



3. Alik

About region / Main cities & villages



Απόσταση:

by car 13.2km

Χρόνος:

20'

GPS: N36.998525,
W25.136716500000034

Note: If you want to get away from the hubbub of Naoussa and Parikia then you must visit Alik. A calm, small village like Alik, gives you the opportunity to enjoy swimming in the blue beaches, without crowds even at high season.

4. Museum of Cycladic Folklore Benetos Skiadas "Scorpio" Paros

Culture / Museums



Location:
Alik

Απόσταση:

on foot 0.0km

Χρόνος:

00'

GPS: N36.998525,
W25.136716500000034

Note: Do not miss when you are in Alik to visit the Museum of Cycladic Folklore, hosting amazing miniatures of historical periods of the artist Benetos Skiada.



1. Santa Maria

Nature / Beaches



Απόσταση:

Start -

Χρόνος:

-

GPS: N37.138189665625944,
W25.287380461962925

Note: A cosmopolitan beach where you may be swimming with famous Greeks or people from foreign jet set. Great golden sand with turquoise waters!



2. Piso Livadi (Back Meadow)

About region / Main cities & villages



Απόσταση:

by car 16.6km

Χρόνος:

27'

GPS: N37.0358673,
W25.259374799999932

Note: Περνώντας μέσα από ένα μικρό δασάκι με πεύκα φτάνουμε στο Πίσω Λιβάδι. Το λιμανάκι του παραδοσιακό, με κα'ι'κάκια και τράτες, έτοιμες να 'ανοιχτούν' στα βαθιά για την ψαριά της ημέρας.



3. Marmara

About region / Main cities & villages



Απόσταση:


by car 2.4km

Χρόνος:

04'

GPS: N37.0512071,
W25.246498900000006

Note: The name of this village comes from the ancient Parian marble found in the region. It has the same traditional style like other fishermen villages. Many churches, narrow streets and white Cycladic style homes.



4. Molos

Nature / Beaches



Απόσταση:

by car 2.2km

Χρόνος:

27'

GPS: N37.0516888756237,
W25.265670268786607

Note: Μία γρήγορη βουτιά στον 'υγρό παράδεισο'! Ξέρω, ότι θα μπορούσατε να ξεχαστείτε για πάντα εδώ αλλά το ταξίδι σας έφτασε στο τέλος του γι'αυτό φυλάξτε τις φωτογραφίες της όμορφης Πάρου στο 'λμπουμ' του μυαλού σας και που ξέρετε, ίσως βρεθείτε ξανά εκεί!

Paros

Access

By boat: Paros has daily connections to Piraeus with closed type ferries approaching the port of Parikia in 4 hours. Access during the summer months is also possible with high speed ferries such as hydrofoil or catamaran, reaching Paros in three hours from Piraeus or from the port of Rafina.

Paros has also frequent connection to most of the Cyclades (Naxos, Tinos, Mykonos, Santorini, Sifnos, Milos, etc.) and Crete (Heraklion).

By plane: You may also reach Paros by air, since there are frequent flights lasting 45 minutes from Eleftherios Venizelos (Athens). The frequency of service will vary of course depending on the season.

Local transportation

There are buses in Paros connecting several places on the island. Itineraries vary according to season and passenger traffic. During summer they are quite frequent, with additional evening buses during August on the route Parikia – Naoussa. Buses facilitate your transportation to the busiest or the quiet beaches, small villages, or wherever you want to visit. Arriving in Parikia you will find the bus station (KTEL) on the right, a few meters down from the mill at the harbor.

If you prefer traveling by boat, there are routes that will be unforgettable. From the port of Parikia you can reach the beaches of Krios, Marcello, and Kaminia within 10 minutes, while another route is from the port to Delfini beach. Moreover, starting from the port of Naoussa, you can access the beautiful waters of Kolymbithres and Monastery beaches by boat.

Marinas: The main marinas on the island are Naoussa and Parikia but if needed there is availability to Piso Livadi, which is used as a fishing lodge.

Useful telephone numbers

Health Services

Health center Parikia: (+30) 22840 24410

Hospital Parikia: (+30) 22840 22500, 1, 2

Health center Naoussa: (+30) 22840 51216

Private Clinic: (+30) 22840 52304

Police

Parikia Police Station: (+30) 22840 23333

Naoussa Police Station: (+30) 22840 51202

Tourist Police: (+30) 22840 21673

Port Authority

Parikia Port Authority: (+30) 22840 21240

Naoussa Port Authority: (+30) 22840 51250

Fire Service

Fire Service: (+30) 22840 51999, 52999

Municipality

Municipality of Parikia: (+30) 22 840 21 222

Community of Naoussa: (+30) 22840 51220, 53171

Transportation

Airport: (+30) 22840 91257

Taxis: (+30) 22840 21500

Bus: (+30) 22840 21395

Other

Pharmacy (Frangoulis): (+30) 22840 21449, 22088

Pharmacy (Tsoukalas): (+30) 22840 21388, 21418

Pharmacy (Thomas): (+30) 22840 22223, 22748

Pharmacy Naoussa: (+30) 22840 51550, 51004