



WONDERGREECE

Lefkada through the eyes of Agni Studios!

Plan Dates 2017-06-15

An exploration trip that includes the "secret" corners of Lefkada and the must do! Culture, beaches, villages and Lefkada gastronomic suggestions! 6 days full of unique experiences!



By: Wondergreece Traveler



Day 1

1. Castle Agia Mavra
Culture/Castles
2. Windmills in Gira
Culture/Monuments & sights
3. Agni studios and apartments
Accommodation
4. Desimi
Nature/Beaches
5. Porto Nikiana
Food, Shops & Rentals/Food
6. Agni studios and apartments
Accommodation



Day 2

1. Agni studios and apartments
Accommodation
2. Porto Katsiki
Nature/Beaches
3. Isthmus Porto Katsiki beach
Culture/Monuments & sights
4. Sesoula
Food, Shops & Rentals/Food
5. Ammoussa
Nature/Beaches
6. 7 islands
Food, Shops & Rentals/Food
7. Agni studios and apartments
Accommodation



Day 3

1. Agni studios and apartments
Accommodation
2. Hermitage of Agii Pateres
Culture/Churches & Monasteries
3. Melissa gorge
Nature/Gorges
4. Kathisma
Nature/Beaches
5. Psaropoula
Food, Shops & Rentals/Food
6. Panagia Faneromeni Monastery
Culture/Churches & Monasteries
7. Agni studios and apartments
Accommodation



Day 4

1. Agni studios and apartments



- Accommodation
- 2. Monastery Kokkini Ekklesia
Culture/Churches & Monasteries
- 3. Agiofilli
Nature/Beaches
- 4. Nydri
About region/Main cities & villages
- 5. Cave Papanikoli
Nature/Caves
- 6. Porto Nikiana
Food, Shops & Rentals/Food
- 7. Agni studios and apartments
Accommodation

Day 5

- 1. Agni studios and apartments 
Accommodation
- 2. Egremni
Nature/Beaches
- 3. Agios Nikitas
About region/Main cities & villages
- 4. T' agnantio
Food, Shops & Rentals/Food
- 5. Lefkada
About region/Main cities & villages
- 6. Agni studios and apartments
Accommodation

Day 6

- 1. Agni studios and apartments 
Accommodation
- 2. Lefkada
About region/Main cities & villages
- 3. Charamoglios Library
Culture/Monuments & sights
- 4. Archaeological Museum of Lefkada
Culture/Museums



1. Castle Agia Mavra

Culture / Castles



Location:
Lefkada

Απόσταση:

Start -

Χρόνος:

-

Note: Welcome to Lefkada! Just before crossing the bridge and entering the city make a stop and visit the castle of Agia Mavra!

GPS: N38.84474664691186,
W20.720504869836418



2. Windmills in Gira

Culture / Monuments & sights



Απόσταση:

by car 4.4km

Χρόνος:

09'

Note: Then take a stroll to Gira and the windmills

GPS: N38.83931657192698,
W20.680989932080138



3. Agni studios and apartments

Accommodation



Απόσταση:

by car 9.9km

Χρόνος:

14'

Note: Welcome to Agni Studios! Once you have settled in your room, get ready for the first dive in one of the "secret" beaches in eastern Lefkada!

GPS: N38.76919910815226,
W20.723211362735015



4. Desimi

Nature / Beaches



Απόσταση:

by car 14.9km

Χρόνος:

20'

GPS: N38.67364295298956,
W20.71393590104981



5. Porto Nikiana

Food, Shops & Rentals / Food



Contact:

T: (+30) 26450 71746

Απόσταση:

by car 13.6km

Χρόνος:

19'

Note: After swimming and just before indulging in the comforts of Agni Studios, try Porto Nikiana's traditional dishes by the sea! Porto Nikiana is a certified Ionian islands cuisine restaurant!

GPS: N38.76055753773744,
W20.71986933030246



6. Agni studios and apartments

Accommodation



Απόσταση:

on foot 1.5km

Χρόνος:

17'

GPS: N38.76919910815226,
W20.723211362735015



1. Agni studios and apartments

Accommodation



Απόσταση:

Start -

Χρόνος:

-

GPS: N38.76919910815226,
W20.723211362735015

Note: Your first morning here, you will feel the peace of waking up seeing the sea from your room!



2. Porto Katsiki

Nature / Beaches



Απόσταση:

by car 44.2km

Χρόνος:

1h08'

GPS: N38.60216831458878,
W20.549465462426724

Note: For today we recommend the western side of the island! Start with one of the most famous beaches of the island and internationally. Arrive as early as you can and enjoy the paradise of Ionian sea, in the crystal clear waters of Porto Katsiki.



3. Isthmus Porto Katsiki beach

Culture / Monuments & sights



Απόσταση:

on foot 0.3km

Χρόνος:

05'

GPS: N38.602839075590914,
W20.548692986230435

Note: Before you leave the beach, even if you are tired from the swimming under the sun, walk to the isthmus for some pictures! You will not regret it.



4. Sesoula

Food, Shops & Rentals / Food



Contact:

T: (+30) 26450 33465

Απόσταση:

by car 12.1km

Χρόνος:

22'

GPS: N38.681746289395385,
W20.57632004127811

Note: After having spent your morning at one of the most impressive and famous beaches, you need a lunch that will reward you accordingly. Sesoula in the village of Dragano is a 28-year-old station for those who want to enjoy a good homemade food, under the coolness of the grapevine, after swimming.



5. Ammousa

Nature / Beaches



Απόσταση:
by car 26.8km
Χρόνος:
41'

GPS: N38.60239360334126,
W20.626428461532555

Note: On the way back to Agni Studios, get to know and rest on another "secret" beach at the south of the island, Ammousa.



6. 7 islands

Food, Shops & Rentals / Food



Contact:
T: (+30) 26450 71747

Απόσταση:
by car 31.5km
Χρόνος:
41'

GPS: N38.79226092279289,
W20.720388794967675

Note: In the evenings, just before the light of day is lost, you can choose the quiet and picturesque tavern Seven Islands, which is very close to your accommodation. The tranquil sea to the east, the Acarnanian mountains and the sailboats passing by will make the atmosphere unique. Try real homemade dishes, made by the mother of the tavern owners.



7. Agni studios and apartments

Accommodation



Απόσταση:
by car 3.0km
Χρόνος:
05'

GPS: N38.76919910815226,
W20.723211362735015

Note: Then, relax and enjoy the cool sea breeze at Agni Studios.



1. Agni studios and apartments

Accommodation



Απόσταση:

Start -

Χρόνος:

-

GPS: N38.76919910815226,
W20.723211362735015

Note: After a good breakfast, begins the exploration of the authentic Lefkada!



2. Hermitage of Agii Pateres

Culture / Churches & Monasteries



Απόσταση:

by car 10.3km

Χρόνος:

22'

GPS: N38.75837702953705,
W20.706739138623107

Note: It is worth to visit this hermitage which is located in a cave and is one of the oldest Christian monuments on the island.



3. Melissa gorge

Nature / Gorges



Απόσταση:

by car 13.0km

Χρόνος:

30'

GPS: N38.798163077876076,
W20.661346007934526

Note: Even if you are not the hiking type, the root of this gorge won't be difficult! You will be reward with images of virgin nature and fragrances of aromatic plants that will connect with the island of Lefkada much more than other known places.



4. Kathisma

Nature / Beaches



Απόσταση:


by car 15.9km

Χρόνος:

28'

GPS: N38.7761651,
W20.60007070000006

Note: After the gorge, relax and enjoy the Ionian sea, sun and music at the most organized beach of the island.



5. Psaropoula

Food, Shops & Rentals / Food



Contact:

T: (+30) 2645 097471,
6977593683

Απόσταση:

by car 9.4km

Χρόνος:

12'

GPS: N38.821090101084785,
W20.65580479888081

Note: The time has passed, you've seen a lot and it's time for a good meal in a beautiful setting. Head for the city of Lefkada and in the village of Tsoukalades find Psaropoula. Mr. Angelos every day goes for fishing with his boat and he offers you fresh fish at the "Psaropoula". So you will eat fresh fish at affordable

prices and in a very welcoming environment!



6. Panagia Faneromeni Monastery

Culture / Churches & Monasteries



Note: Within 3km of the island's, visit Panagia Faneromeni, whether you are pilgrims or not! Here you will have the opportunity to visit the monastery's Ecclesiastical and Maritime Museum, but also to see one of the most spectacular view of the island, towards the city of Lefkada.

Location:
Frini

Απόσταση:
by car 2.8km
Χρόνος:
04'

GPS: N38.82583510807145,
W20.67872485819703



7. Agni studios and apartments

Accommodation



Note: How about a glass of wine at your balcony before going to rest?

Απόσταση:
by car 10.3km
Χρόνος:
15'

GPS: N38.76919910815226,
W20.723211362735015



1. Agni studios and apartments

Accommodation



Απόσταση:

Start -

Χρόνος:

-

GPS: N38.76919910815226,
W20.723211362735015



2. Monastery Kokkini Ekklesia

Culture / Churches & Monasteries



Απόσταση:

by car 13.3km

Χρόνος:

21'

GPS: N38.73501622396654,
W20.689120562738026

Note: The red church as called is in an evergreen place with streams. On the way back, stop on the road to see the spectacular view of "Prigiponisia". Take your best photos here!



3. Agiofilli

Nature / Beaches



Απόσταση:

by car 31.3km

Χρόνος:

55'

GPS: N38.60547901950881,
W20.612840365429747

Note: Dreamy beach, best to visit in the morning that does not have a lot of people!



4. Nydri

About region / Main cities & villages



Απόσταση:

by car 25.3km

Χρόνος:

41'

GPS: N38.7099952,
W20.714116399999966

Note: From here you will get the boat to visit "Prigiponisia" and Papanikoli cave.



5. Cave Papanikoli

Nature / Caves



 Location:
Meganisi

Απόσταση:

by car 15.4km

Χρόνος:

1h13'

GPS: N38.61780966508139,
W20.75757138891595



6. Porto Nikiana

Food, Shops & Rentals / Food



Contact:
T: (+30) 26450 71746

Απόσταση:
on foot 1.5km

Χρόνος:
17'

GPS: N38.76055753773744,
W20.71986933030246

Note: After your excursion to "Prigiponisia", enjoy Lefkadian cuisine from Ms. Agni's hands, right next to the sea of Porto Nikiana.



7. Agni studios and apartments

Accommodation



Απόσταση:
on foot 1.5km

Χρόνος:
17'

GPS: N38.76919910815226,
W20.723211362735015



1. Agni studios and apartments

Accommodation




Απόσταση:

Start -

Χρόνος:

-

GPS: N38.76919910815226,
W20.723211362735015



2. Egremni

Nature / Beaches



Απόσταση:

by car 48.1km

Χρόνος:

1h07'

GPS: N38.6365984,
W20.55855310000004

Note: Another fantastic beach to the west and the authentic Ionian sea! Even if you get tired of the stairs, it's so worth visiting the beach created by earthquakes.



3. Agios Nikitas

About region / Main cities & villages



Απόσταση:

by car 26.7km

Χρόνος:

52'

GPS: N38.78941,
W20.61320079999996

Note: From the most picturesque parts of the island! A small village in the west, next to the sea, with a road leading to the small beach of Agios Nikitas. Here you will find cafes and taverns to spend your lunchtime before or after swimming. We suggest you the T'agnantio!



4. T' agnantio

Food, Shops & Rentals / Food



Contact:

T: (+30) 26450 97383,
6972831605

Απόσταση:

on foot 0.0km

Χρόνος:

00'

GPS: N38.789803042605556,
W20.612988905487782

Note: Enjoy ouzo and fish delicacies on the veranda of Agnantio and enjoy the Ionian that stretches before you!



5. Lefkada

About region / Main cities & villages



Απόσταση:

by car 12.8km

Χρόνος:

16'

GPS: N38.82988950638336,
W20.70038766767584

Note: Last afternoon on the island, we suggest you make a stroll in the city's alleys, shop and enjoy a coffee on the seaside.



6. Agni studios and apartments

Accommodation



Απόσταση:

by car 8.3km

Χρόνος:

12'

GPS: N38.76919910815226,
W20.723211362735015



1. Agni studios and apartments

Accommodation



Απόσταση:

Start -

Χρόνος:

-

GPS: N38.76919910815226,
W20.723211362735015

Note: Just before you say goodbye to Agni Studios we recommend a morning swim in front of the rooms after breakfast!



2. Lefkada

About region / Main cities & villages



Απόσταση:

by car 8.2km

Χρόνος:

12'

GPS: N38.82988950638336,
W20.70038766767584

Note: Take a last stroll in the city of Lefkada and buy local products such as lemon salami, Egluvis lentils and traditional sweets.




3. Charamoglios Library

Culture / Monuments & sights



 Location:
Lefkada

 Contact:
T: (+30) 26450 21465


Απόσταση:

on foot 0.8km

Χρόνος:

10'

GPS: N38.83310130115977,
W20.7064154110451




4. Archaeological Museum of Lefkada

Culture / Museums



 Location:
Lefkada

 Contact:
Tel: (+30) 26450 21635,
23678

Απόσταση:

on foot 0.3km

Χρόνος:

04'

GPS: N38.834987631266166,
W20.704260777493346

Note: Last visit before departure we recommend the Archaeological Museum and its treasures. Try to answer the question, finally Lefkada was "Homeric Ithaca"?

Lefkada

Access

By car: Lefkada is the only island which can be visited by car without ferry boats fares by using the floating bridge connecting the island with Akarnia. KTEL buses offer daily services (5 hours) from and to Athens (378 km) and from to Thessaloniki (420 km), everyday bus services (5 hours).

The underwater tunnel of Preveza- Aktio create an easy access to the island from northwest Greece and the Port of Igoumenitsa (100 km) forming a great entrance gate from West and Central Europe.

The operation of the bridge Rio Antirio makes easier the connection of the island with the rest of Greece and with the port of Piraeus (170 km) which is the second great entrance gate from Europe.

By plane: From Athens are performing daily flights from the international airport of Aktion (18km from the town of Lefkada) and from Thessalonica 2 flights weekly. Corfu, Kefalonia and Zakynthos are connecting stations. Also there are 2 connecting flights weekly with Crete (Sitia). From April until October, direct flights are performed from Aktion and Europe.

By boat: From Nydri to Vassiliki you can find daily ferry boats services for Meganissi, Kefalonia (Fiskardo), Ithaka (Frikes). Also there are tours with tourist boats for all the surrounding island and beaches.

Useful telephone numbers

Health Services

Emergency call: 166

General Hospital Lefkada: (+30) 26453 60100-300

Municipalities

Municipality of Lefkada: (+30) 26453 60500-8

Municipality of Sfakiotas: (+30) 26453 61400

Municipality of Apolloni: (+30) 26453 61000

Municipality of Ellomenos: (+30) 26453 61100

Police Authorities

Emergency Police call: 100

Police station Lefkada: (+30) 26450 29370, 29375

Tourist police: (+30) 26450 29379

Port Authorities

Port authority Lefkada: (+30) 26450 22176, 22322

Port authority Nydri: (+30) 26450 92509

Fire Services, Forestry

Emergency Fire Service: 199

Fire service Lefkada: (+30) 26450 22555, 22199

Forestry Lefkada: (+30) 26450 24434

Transportation

Bus station: (+30) 26450 22364

Taxi Lefkada: (+30) 26450 21200 24600

Taxi Nydri: (+30) 26450 92000