



WONDERGREECE

Tinos with the care of Anatoli Studios

Plan Days 4

4 days of authentic Tinian landscape, gastronomy, history and relaxation.



By: Wondergreece Traveler



Day 1

1. Port of Tinos
About region/Access & Useful info
2. Anatoli Studios
Accommodation
3. Agios Ioannis Porto
Nature/Beaches
4. Anatoli Porto
Food, Shops & Rentals/Food
5. Triantaros
About region/Main cities & villages
6. Arnados
About region/Main cities & villages
7. Dio Horia
About region/Main cities & villages
8. Anatoli Studios
Accommodation



Day 2

1. Anatoli Studios
Accommodation
2. Kalivia
Nature/Beaches
3. O Ntinos
Food, Shops & Rentals/Food
4. Kardiani
About region/Main cities & villages
5. Pyrgos
About region/Main cities & villages
6. Museum of Marble
Culture/Museums
7. Isteria
About region/Main cities & villages
8. Anatoli Studios
Accommodation



Day 3

1. Anatoli Studios
Accommodation
2. Agios Sostis
Nature/Beaches
3. Anatoli Porto
Food, Shops & Rentals/Food
4. Pahia Ammos
Nature/Beaches



Day 4

1. Anatoli Studios



- Accommodation
- 2. Kolimpithra
 - Nature/Beaches
- 3. Volax (Volakas)
 - About region/Main cities & villages
- 4. Tinos - Chora
 - About region/Main cities & villages
- 5. Panagia Evangelistria
 - Culture/Churches & Monasteries
- 6. Museums of Evangelistria
 - Culture/Museums
- 7. I. Kritikos: Traditional cold cuts
 - Local Products & Gastronomy/Local products
- 8. Port of Tinos
 - About region/Access & Useful info



1. Port of Tinos

About region / Access & Useful info


**Απόσταση:**

Start -

Χρόνος:

-

GPS: N37.53860837178717,
W25.1577120724304



2. Anatoli Studios

Accommodation

**Απόσταση:**

by car 6.4km

Χρόνος:

13'

GPS: N37.5364465933912,
W25.217147271066324

Note: Welcome to Tinos and Anatoli Studios! Once settled in your room get ready for the first dive! The beach of Agios Ioannis Porto, is just five minutes away.



3. Agios Ioannis Porto

Nature / Beaches

**Απόσταση:**

on foot 0.4km

Χρόνος:

05'

GPS: N37.53506068810266,
W25.219656179772983

Note: Refreshing dive! Welcome to the Cyclades!



4. Anatoli Porto

Food, Shops & Rentals / Food



Contact:

(+30) 22830 23985

Απόσταση:

on foot 1.6km

Χρόνος:

19'

GPS: N37.5374000060255,
W25.205957597250404

Note: Next to your room in Anatoli Porto restaurant you can enjoy your lunch! Traditional recipes with unique touches. The little friends of the group can play at the inflatable playground, under the trees!



5. Triantaros

About region / Main cities & villages

**Απόσταση:**

by car 5.6km

Χρόνος:

09'

GPS: N37.559926399999999,
W25.192275999999993

Note: After a little rest at noon, it's time to discover the villages of Tinos. 3 villages nearby, with small alleys, arches and view of the sea, Mykonos and Delos. In all three you will find places to enjoy your afternoon coffee.



6. Arnados

About region / Main cities & villages



Απόσταση:

[by car](#) 2.2km

Χρόνος:

32'

GPS: N37.5634232,
W25.18730729999993



7. Dio Horia

About region / Main cities & villages




Απόσταση:

[on foot](#) 1.3km

Χρόνος:

20'

GPS: N37.5623814,
W25.197210100000007



8. Anatoli Studios

Accommodation



Απόσταση:


[by car](#) 6.8km

Χρόνος:

12'

GPS: N37.5364465933912,
W25.217147271066324

Note: Return to rest. From the balcony of your room you can relax with the view of Agios Ioannis Porto and the starry sky of Tinos.



1. Anatoli Studios

Accommodation

**Απόσταση:**

Start -

Χρόνος:

-

GPS: N37.5364465933912,
W25.217147271066324



2. Kalivia

Nature / Beaches

**Απόσταση:**

by car 23.0km

Χρόνος:

34'

GPS: N37.591798635122736,
W25.07352289587095

Note: Exploring Exo Meria starts with a dive in Kalivia! One of the most beautiful beaches. It's organized and has a beach bar where you can get coffee, soft drinks and snacks! The natural shade of the trees, rich, for all ages!



3. O Ntinos

Food, Shops & Rentals / Food



Contact:

T: (+30) 22830 31673

Απόσταση:

on foot 1.4km

Χρόνος:

19'

GPS: N37.594034933800984,
W25.069950823109366

Note: In the adjacent bay of Kalivia you will find the tavern Ntinos. Appetizers, wine or raki on the beach. A perfect lunch choice!



4. Kardiani

About region / Main cities & villages

**Απόσταση:**

by car 4.2km

Χρόνος:

59'

GPS: N37.60497920135681,
W25.075030926983572

Note: Over Ntinos tavern, the picturesque Kardiani! It is worth to walk through the path that starts from the square with the trees and ends to Agia Triada, standing to the courtyard you will be enchanted with the view of the sea.



5. Pyrgos

About region / Main cities & villages

**Απόσταση:**

by car 8.8km

Χρόνος:

14'

GPS: N37.64020193726721,
W25.04083213239744

Note: Next stop, the famous Pyrgos. Known for marble, sculptors, Giannouli Halepa (here you will find his home, now is turned into a museum), the Marble Museum and for the

picturesque square. Explore the village and enjoy your coffee under the plane tree.



6. Museum of Marble

Culture / Museums



Note: Concise, informative and of great interest for all ages! It is worth making a trip in the history of marble in the island.

Location:
Pyrgos

Contact:
T: (+30) 22830 31290

Απόσταση:
[on foot](#) 0.0km

Χρόνος:
00'

GPS: N37.64069893700656,
W25.040789217053202



7. Isteria

About region / Main cities & villages




Note: Visit Isteria with the colors of the sunset. Here you'll find options for appetizers, wine or drink.

Απόσταση:

[by car](#) 5.4km

Χρόνος:
10'

GPS: N37.6220527,
W25.05295560000002



8. Anatoli Studios

Accommodation




Note: What about one last glass of wine at the Anatoli Porto, before going to rest? Your room is next door and the little ones can have creative time at the restaurant's playground.

Απόσταση:

[by car](#) 25.3km

Χρόνος:
36'

GPS: N37.5364465933912,
W25.217147271066324

**1. Anatoli Studios**

Accommodation

**Απόσταση:**

Start -

Χρόνος:

-

GPS: N37.5364465933912,
W25.217147271066324**2. Agios Sostis**

Nature / Beaches

**Απόσταση:**

by car 4.3km

Χρόνος:

08'

GPS: N37.53073336370783,
W25.209326668261724**Note:** Ideal a dive in the well known beach of Agios Sostis!**3. Anatoli Porto**

Food, Shops & Rentals / Food



Contact:

(+30) 22830 23985

Απόσταση:

on foot 1.1km

Χρόνος:

14'

GPS: N37.5374000060255,
W25.205957597250404**Note:** For lunch Tinian appetizers before going for a little rest!**4. Pahia Ammos**

Nature / Beaches


**Απόσταση:**

by car 3.9km

Χρόνος:

09'

GPS: N37.54225266141182,
W25.22909925396732**Note:** Afternoon swim in Pahia Ammos with view of Mykonos. Children will love the dune! A short, easy trail takes you to the beach! Attention, there is no natural shade so if you go early you'll need an umbrella!



1. Anatoli Studios

Accommodation



Απόσταση:

Start -

Χρόνος:

-

GPS: N37.5364465933912,
W25.217147271066324



2. Kolimpithra

Nature / Beaches



Απόσταση:

by car 19.2km

Χρόνος:

29'

GPS: N37.63091380840148,
W25.145531967950433

Note: One of the most famous beaches and with good reason! Ideal for swimming, relaxing and water sports such as surf, paddle surf and paddle board. Here you will find a school for the necessary equipment and courses.



3. Volax (Volakas)

About region / Main cities & villages



Απόσταση:

by car 9.6km

Χρόνος:

16'

GPS: N37.59215696804414,
W25.1780494497375

Note: Poetry Meets basketry in a village located in the heart of a strange geological phenomenon. Everywhere scattered granite rocks! The village itself is picturesque with a tradition in basketry and with love for poetry!! As you will discover for yourself!!!



4. Tinos - Chora

About region / Main cities & villages



Απόσταση:

by car 11.1km

Χρόνος:

18'

GPS: N37.54053100921106,
W25.162282556591776

Note: Time to explore the Chora of the island! If you are interested in products of Tinos, here you will find a wide variety of almond sweets, local dairy products and the famous louza prepared with love and care from Ioanni Kritiko in Chora.



5. Panagia Evangelistria

Culture / Churches & Monasteries



Location:
Tinos

Απόσταση:
[on foot](#) 0.3km

Χρόνος:
03'

GPS: N37.54261097484161,
W25.16273316770628

Note: Visit Panagia Evangelistria, either you are pilgrims or not! The church impresses with its countless offerings. Here you will also find museums, excellent sample of Tinian art and beyond.



6. Museums of Evangelistria

Culture / Museums



Location:
Tinos

Contact:
T: (+30) 22830 22256

Απόσταση:
[on foot](#) 0.1km

Χρόνος:
01'

GPS: N37.54243232976475,
W25.162888735829142



7. I. Kritikos: Traditional cold cuts

Local Products & Gastronomy / Local products



Location:
Tinos - Chora

Contact:
T: (+30) 22830 29280

Απόσταση:
[on foot](#) 1.1km

Χρόνος:
15'

GPS: N37.53339318085823,
W25.162829727230815



8. Port of Tinos

About region / Access & Useful info



Απόσταση:
[on foot](#) 1.1km

Χρόνος:
13'

GPS: N37.53860837178717,
W25.1577120724304

Note: Have a good return feeling full of energy and beautiful pictures!

Tinos

Access

By boat: The island of Tinos is located relatively close to Piraeus port, since the distance with a speed boat is just 3,5 hours and with a ferry boat 5 hours. There are itineraries from and to Tinos available from the ports of Piraeus, Rafina (4 hours with the ferry or 2,5 with speedboat), Andros, Mykonos and Syros.

By plane: There isn't an airport in Tinos. You could use the airport of a nearby island, such as Syros or Mykonos and then with a boat reach Tinos. If you want to travel to Tinos in August, it would be better if you booked your plane or boat tickets early, since a lot of people visit the island because the celebration of 15th of August, the holiday of the Virgin Mary.

www.hcaa-eleng.gr/greek/airports/syros/syros.html

Athens Airport: (+30) 210 3530000

Local transportations

For your local transportations you can use Tinos Buses. There are often itineraries that connect Chora with the island's villages and beaches. If you decide to rent a car, the road network of the island is really good and will help you explore the island.

You can get itineraries information in the website: www.kteltinou.gr

Useful telephone numbers

Health Services

Ambulances: 166

Health Center of Tinos: (+30) 22830 22210, 23781-3

Health Center of Pyrgos: (+30) 22830 31831

Municipality

City Hall of Tinos: (+30) 22833 60100-5

Police Authorities

Police: 100

Police Department of Chora: (+30) 22830 22100, 22255

Tourist Police: (+30) 22830 23670

Port Authorities

Port Authority of Tinos: (+30) 22830 22348, 22220

Port Authority of Piraeus: (+30) 210 226000-4

Fire Services, Forestry

Fire Service: 199

Fire Service of Tinos: (+30) 22830 23129

Transportations

Tinos Buses: (+30) 22830 22440

Tinos: (+30) 22830 22470

Pyrgos: (+30) 6977446176