



WONDERGREECE

5 days to Zagorochoria!

Plan Days 5

5 energetic days close to the nature!


By: Christina Koraki




Day 1

- 1. Mikro & Megalo Papingo 
About region/Main cities & villages
- 2. Avragonio Traditional Apartments
Complex
Accommodation

Day 2

- 1. Avragonio Traditional Apartments 
Complex
Accommodation
- 2. Vikos Gorge
Nature/Gorges


Day 3

- 1. Avragonio Traditional Apartments 
Complex
Accommodation
- 2. Voidomatis
Nature/Rivers

Day 4

- 1. Avragonio Traditional Apartments 
Complex
Accommodation
- 2. Drakolimni Gamila
Nature/Lakes
- 3. Mikro Papingo-Astraka Refuge
Interests & activities/Hiking

Day 5

- 1. Avragonio Traditional Apartments 
Complex
Accommodation



1. Mikro & Megalo Papingo

About region / Main cities & villages



Απόσταση:

Start -

Χρόνος:

-

GPS: N39.968716960300235,
W20.718700322753875

Note: You arrived to the village...



2. Avragonio Traditional Apartments Complex

Accommodation



Απόσταση:

on foot 0.2km

Χρόνος:

02'

GPS: N39.96919765397574,
W20.72072769234319

Note: Welcome...Choose your 'home' amongst 23 unique traditional houses! Your first day should be relaxing so take a walk into the village and have your lunch at a local restaurant!



1. Avragonio Traditional Apartments Complex



Accommodation

Απόσταση:

Start -

Χρόνος:

-

GPS: N39.96919765397574,
W20.72072769234319

Note: Your first glance at the Mountains of Tymfi with the morning sky at the background... Priceless..! Enjoy your lovely breakfast and prepare for your first excursion!



2. Vikos Gorge



Nature / Gorges

Απόσταση:

by car 39.0km

Χρόνος:

59'

GPS: N39.92016580327076,
W20.746673336523372

Note: Walking has never been so refreshing as in the Vikos Gorge! Witness amazing colours, crystal clear water and evergreen surrounding..! Don't worry about the 37,7km... this is by car... from the hotel in 10' we will be in the beginning of the path!



1. Avragonio Traditional Apartments Complex



Accommodation

Απόσταση:


Start -

Χρόνος:

-

GPS: N39.96919765397574,
W20.72072769234319

Note: Good morning! Enjoy your breakfast and the staff from Papingo Rafting will supply you with suits and the mini-van will take you to beautiful Voidomatis river... another adventure begins!



2. Voidomatis



Nature / Rivers

Απόσταση:

by car 15.8km

Χρόνος:

26'

GPS: N39.94589563328588,
W20.712402495986908

Note: After a 20' minutes drive, you will reach Aristi bridge where rafting route begins.



1. Avragonio Traditional Apartments Complex



Accommodation

Απόσταση:

Start -

Χρόνος:

-

GPS: N39.96919765397574,
W20.72072769234319

Note: The alarm was set from last night at 6:00 a.m. Breakfast is necessary when you prepare for a 5-hour hiking..! Drakolimni awaits..!!



2. Drakolimni Gamila



Nature / Lakes

Απόσταση:

by car 33.3km

Χρόνος:

55'

GPS: N39.994021220291074,
W20.786635312683075

Note: Enjoy the breathtaking view with the companionship of the local residents... the small dragons!



3. Mikro Papingo-Astraka Refuge

Απόσταση:

not available -

Χρόνος:

-

Interests & activities / Hiking

Note: On the way to Drakolimni you will find three stone-made founts and a shelter where you can have a quick stop for rest and water. Check here the whole path.



1. Avragonio Traditional Apartments Complex



Accommodation

Απόσταση:

Start -

Χρόνος:

-

GPS: N39.96919765397574,
W20.72072769234319

Note: Last day... Enjoy the view and take pictures with your eyes. Your return home must be full of stories from Papingo and all the places you visited! Have a safe trip back home and hope to see you again!!

Ioannina Prefecture

Access

By car: You can reach the area by car, from Athens via Patras the duration of the journey is around 6 hours and from Thessaloniki the trip takes 2-3 hours. You must be very careful as the roads are quite dangerous and if you decide to visit the area during the winter months should be equipped with snow chains.

By bus: If you do not have your own you can use intercity buses that operate to and from Ioannina to many destinations.
www.ktelioannina.gr

By plane: The prefecture is connected by air with Athens and Thessaloniki from Ioannina Airport. From Athens the flight takes 45 minutes and from Thessaloniki the duration is around 35 minutes.

Airport: (+30) 26510 83605

By boat: Finally, if you're coming from Italy you can go to the port of Igoumenitsa, 100 km from Ioannina.

Useful telephone numbers

Health Services

Emergency call: (+30) 166

University Hospital Doroutis: (+30) 26510 99111-33461

Hospital Hatzikosta: (+30) 26510 80111

Health center Metsovo: (+30) 26560 41111

Health center Konitsa: (+30) 26550 23111

Pharmacies on Duty: (+30) 26510 23333

Police Authorities

Emergency call: 100

Police station Ioannina: (+30) 26510 26290

Tourist Police: (+30) 26510 25673

Traffic Police Ioannina: (+30) 26510 26308

Fire Services, Forestry

Fire service: 199

Forestry Ioannina: (+30) 26510 88080

Forestry Metsovo: (+30) 26560 42297

Forestry Konitsa: (+30) 26550 22498

Transportations

Taxi: (+30) 26510 46777-9

Bus station Ioannina: (+30) 26510 27442

National airport of Ioannina: (+30) 26510 83605