



WONDERGREECE

## Explore Chania with the comforts of a private Villa

Plan Days 5

*Wine tasting, sailing, original Cretan cuisine, in a high aesthetic and comfort accommodation.*



By: Wondergreece Traveler



## Day 1

1. Chania International Airport “Ioannis Daskalogiannis”  
About region/Access & Useful info
2. Villa Aeriko  
Accommodation
3. The Venizelos' Tombs  
Culture/Monuments & sights
4. Koukouvagia Cafe  
Food, Shops & Rentals/Food
5. Venetian harbor of Chania  
Culture/Monuments & sights
6. Salis  
Food, Shops & Rentals/Food
7. Villa Aeriko  
Accommodation



## Day 2

1. Villa Aeriko  
Accommodation
2. Ancient Apta  
Culture/Archaeological sites
3. Almyrida  
Nature/Beaches
4. Dourakis Winery  
Local Products & Gastronomy/Wineries
5. Argypolis  
About region/Main cities & villages
6. Argypolis Waterfalls  
Nature/Waterfalls
7. Villa Aeriko  
Accommodation



## Day 3

1. Villa Aeriko  
Accommodation
2. Marina of Chania  
About region/Access & Useful info
3. Pasteleria de Dana  
Food, Shops & Rentals/Food
4. Villa Aeriko  
Accommodation



## Day 4

1. Villa Aeriko  
Accommodation
2. Beach of Georgiopolis  
Nature/Beaches



3. Kournas Lake  
Nature/Lakes
4. Rethymno  
About region/Main cities & villages
5. Avli Restaurant  
Food, Shops & Rentals/Food
6. Villa Aeriko  
Accommodation

## Day 5

1. Villa Aeriko  
Accommodation
2. Marathi  
Nature/Beaches
3. The Monastery of Agia Triada  
Tsagarolon  
Culture/Churches & Monasteries
4. Chania International Airport “Ioannis  
Daskalogiannis”  
About region/Access & Useful info





### 1. Chania International Airport "Ioannis Daskalogiannis"



About region / Access & Useful info

**Απόσταση:**

Start -

**Χρόνος:**

-

GPS: N35.5398404,  
W24.1401525



### 2. Villa Aeriko



Accommodation

**Απόσταση:**

by car 6.1km

**Χρόνος:**

06'

GPS: N35.51670889729541,  
W24.097982843762225

**Note:** Welcome to Villa Aeriko! Once settled in, take some time to rest. Relax in the garden, enjoy a dip in the pool, feel the fragrances of the Cretan nature around you.



### 3. The Venizelos' Tombs



Culture / Monuments & sights

**Απόσταση:**


by car 4.3km

**Χρόνος:**

05'

GPS: N35.52470602443008,  
W24.056048966159096

**Note:** Rested and refreshed start your trip with a visit to the Venizelos' Tombs. The surrounding park is magnificent and the view overlooking the city is stunning. Get ready for lots of pictures!



### 4. Koukouvagia Cafe



Food, Shops & Rentals / Food

**Απόσταση:**


on foot 0.2km

**Χρόνος:**

02'

GPS: N35.525679616969256,  
W24.05597386430668

**Note:** Just a few steps away this famous café serves some really mouthwatering cakes and pastries. The view from here is also amazing.



### 5. Venetian harbor of Chania



Culture / Monuments & sights

Location:  
Chania

**Απόσταση:**

by car 6.0km

**Χρόνος:**

13'

GPS: N35.51669417547244,  
W24.016942358721963

**Note:** Continue with a visit to Chania. Take a walk to the Venetian harbor, lose yourselves in the alleys of the old city and enjoy your coffee overlooking the sea and the warm colors of the sunset! If you feel hungry we recommend Salis restaurant.



## 6. Salis

Food, Shops & Rentals / Food



Contact:  
(+30) 28210 43700

**Απόσταση:**  
by car 0.9km  
**Χρόνος:**  
11'

GPS: N35.51860333061599,  
W24.022542754700453

---



## 7. Villa Aeriko

Accommodation



**Απόσταση:**  
by car 8.9km  
**Χρόνος:**  
15'

GPS: N35.51670889729541,  
W24.097982843762225

**Note:** After a full day return to the calming and comfortable atmosphere of the Villa. Take some good rest, tomorrow will be a busy day!

---



### 1. Villa Aeriko

Accommodation

**Απόσταση:**

Start -

**Χρόνος:**

-

GPS: N35.51670889729541,  
W24.097982843762225

### 2. Ancient Aptera

Culture / Archaeological sites

**Απόσταση:**

by car 17.1km

**Χρόνος:**

22'

GPS: N35.46314492469808,  
W24.14160075270081

**Note:** Start your day with some culture! Before your first swim make a stop at Ancient Aptera. This is an important archaeological site with panoramic views of Souda Bay.



### 3. Almyrida

Nature / Beaches

**Απόσταση:**

by car 14.4km

**Χρόνος:**

22'

GPS: N35.449206466013116,  
W24.201223776721235

**Note:** Time for an invigorating dive! Swim in the clear waters, rest under the natural shade of trees, walk along the seaside, let the Mediterranean soak you through!



### 4. Dourakis Winery

Local Products & Gastronomy / Wineries



Location:  
Alikampos

Contact:  
T: (+30) 28250 51761,  
6945540696 E:  
info@dourakiswinery.gr

**Απόσταση:**

by car 24.0km

**Χρόνος:**

26'

GPS: N35.34946460099345,  
W24.203034277987626

**Note:** Satiated with sun and sea continue your day with a visit to one of the most distinguished wineries of Chania. Take a tour around the herb garden, the ancient wine press, the cellars and the production facilities and enjoy some award winning wine accompanied by local delicacies.



## 5. Argyroupolis

About region / Main cities & villages



**Απόσταση:**

by car 25.7km

**Χρόνος:**

37'

GPS: N35.2851098,  
W24.334485299999983

**Note:** For your afternoon coffee pay a visit to this particular little village. It has many Venetian architectural elements while some of ancient remnants are scattered here and there. Wonder along to discover them!

---



## 6. Argyroupolis Waterfalls

Nature / Waterfalls



**Απόσταση:**

by car 0.0km

**Χρόνος:**

00'

GPS: N35.2851098,  
W24.334485299999983

**Note:** At the downhill side of the village you will find a site of astonishing beauty. Waterfalls, crystal clear waters, towering evergreen trees, fairy-like magnificent nature!

---



## 7. Villa Aeriko

Accommodation



**Απόσταση:**


by car 55.8km

**Χρόνος:**

54'

GPS: N35.51670889729541,  
W24.097982843762225

---



### 1. Villa Aeriko

Accommodation

**Απόσταση:**

Start -

**Χρόνος:**

-

GPS: N35.51670889729541,  
W24.097982843762225**Note:** This day is dedicated to the sea! It is sailing time!!!

### 2. Marina of Chania

About region / Access &amp; Useful info

**Απόσταση:**

by car 8.6km

**Χρόνος:**

14'

GPS: N35.518536753235665,  
W24.021448469866982**Note:** Several sailboats offer day trips to magic places on the island. Find what suits you and enjoy the sea!

### 3. Pasteleria de Dana

Food, Shops &amp; Rentals / Food



Contact:

T: (+30) 2821 302801

**Απόσταση:**

by car 0.5km

**Χρόνος:**

06'

GPS: N35.51584384119054,  
W24.018152788325892**Note:** Saturated with salty water, refresh yourselves with something sweet! This little shop is one of the most famous places for dessert. Always fresh and unique! Everything you 'll try is an experience by itself.

### 4. Villa Aeriko

Accommodation

**Απόσταση:**


by car 10.1km

**Χρόνος:**

19'

GPS: N35.51670889729541,  
W24.097982843762225





### 1. Villa Aeriko

Accommodation



**Απόσταση:**

Start -

**Χρόνος:**

-

GPS: N35.51670889729541,  
W24.097982843762225

**Note:** Yet another day full of experiences ahead! Take your breakfast and get going, the sea is awaiting!



### 2. Beach of Georgioupolis

Nature / Beaches



**Απόσταση:**

by car 40.8km

**Χρόνος:**

37'

GPS: N35.35864996498173,  
W24.269634169897472

**Note:** Swim in one of the biggest sandy beaches east of Chania. Enjoy the clear water and relax under the warm sun. Life is beautiful here!



### 3. Kournas Lake

Nature / Lakes



**Απόσταση:**


by car 5.1km

**Χρόνος:**

10'

GPS: N35.3303832,  
W24.276198199999953

**Note:** If you get hungry we recommend an alternate location for your meal, a lake! On its banks there are several taverns offering delicious local food. You can also rent some rowing equipment to enjoy the scenery and the lake even further!



### 4. Rethymno

About region / Main cities & villages

**Απόσταση:**

by car 25.0km

**Χρόνος:**

31'

**Note:** Welcome to Rethymno! The Venetian history of the place is apparent everywhere you look. Leave the car near Fortezza castle and walk down to the beautiful city. In its many alleys you will find many shops ideal for shopping, whereas at the sea front and the picturesque marina you can relax while drinking your coffee in one of the many local hangouts.



### 5. Avli Restaurant

Food, Shops & Rentals / Food



Contact:  
T: (+30) 28310 58250, 26213

**Απόσταση:**  
on foot 1.2km

**Χρόνος:**  
15'

GPS: N35.37061696177938,  
W24.473872538561977

**Note:** If you get hungry we recommend the "Avli" restaurant. In its well-kept and quiet garden you can taste original Mediterranean dishes accompanied by fine local wines.

---



### 6. Villa Aeriko

Accommodation




**Απόσταση:**  
by car 61.9km

**Χρόνος:**  
59'

GPS: N35.51670889729541,  
W24.097982843762225

---



### 1. Villa Aeriko

Accommodation



**Απόσταση:**

Start -

**Χρόνος:**

-

GPS: N35.51670889729541,  
W24.097982843762225



### 2. Marathi

Nature / Beaches



**Απόσταση:**

by car 8.5km

**Χρόνος:**

12'

GPS: N35.50489047285309,  
W24.17421929468992

**Note:** This is a unique spot for a last swim near the villa. Swim under the imposing view of the “White Mountains” rising in front of you!



### 3. The Monastery of Agia Triada Tsagarolon

Culture / Churches & Monasteries



**Απόσταση:**

by car 11.4km

**Χρόνος:**

16'

GPS: N35.560642529651965,  
W24.13508830140995

**Note:** Only a few kilometers away from the airport this old monastery is unique. If you have some time before your flight make a short visit. The atmosphere here is the perfect epilogue for your journey.



### 4. Chania International Airport “Ioannis Daskalogiannis”

About region / Access & Useful info



**Απόσταση:**

by car 11.4km

**Χρόνος:**

16'

GPS: N35.5398404,  
W24.1401525

## Chania Prefecture

### Access

**By plane:** The district of Chania has the airport 'Ioannis Daskalogiannis ', 14km from the city of Chania, which is daily connected with the airport ' El. Venizelos" in Athens and ' Macedonia ' in Thessaloniki. The frequency of the itineraries varies depending on the season, with the duration of the flight ranging around 40-50 minutes from Athens and approximately one hour and 15 minutes from Thessaloniki. The airport accepts many charter flights during the summer from several European countries such as Germany, Luxembourg, Italy, Denmark, Britain, Norway, Sweden, the Czech Republic and Finland. You can go from the airport to the city of Chania by bus or by taxi.

**By ferry:** The district of Chania, with the port of Souda (7 km from the city of Chania), has a daily ferry link with the harbor of Piraeus. Most conventional ferries approach the port after 8-9 hours of trip while the high-speed ferries only after 6-7 hours. You can go from the port of Souda to the city of Chania by bus or by taxi. The district, from the port of Kissamos, also has a ferry link with Kythira, Antikythira, Gythio, Kalamata, Piraeus and Monemvasia. Moreover, there is a ferry link from the port of Chora Sfakion with Gavdos Island. The frequency of the itineraries varies depending on the season.

**By car - domestic transportation:** The major cities in Crete as well as the main towns with the villages of the district are connected by interurban buses, which have frequent itineraries. As an indication, the city of Chania is 138km from Heraklion, 60km from Rethymnon and 204km from Agios Nikolaos. In the district, by using the interurban buses it takes about 2 hours from Chania to Sfakia (southeast of the district), 2 hours to Sougia (south of the district), 90 minutes to Paleohora (southwest of the district), 2 hours to the well-known Elafonisi (southwest of the district) and 45 minutes to the Kasteli (northwest of Chania), where the starting point for the bus itineraries to the villages located in the western part of the district is.

Bus station Chania: Square 1866, Chania, Tel: (+30) 28210 93024

Tel: (+30) 28210 93024

[e-ktel.gr](http://e-ktel.gr)

Intercity Buses: Kydonias 73-77, Chania, Tel: (+30) 28210 93306, 93052

[www.bus-service-crete-ktel.com](http://www.bus-service-crete-ktel.com)

Buses for Kissamos: (+30) 28220 22035

Marina of Kissamos: (+30) 28220 22024

### Useful telephone numbers

#### Health Services

Ambulance: 166, (+30) 28210 28667

General Hospital of Chania: (+30) 28210 22000-9

Health Center of Vamos: (+30) 28253 40401

Health Center of Kandanos: (+30) 28233 40000

Health Center of Kissamos: (+30) 28223 40100

Naval Hospital of Souda: (+30) 28210 82000

Regional Medical of Souda: (+30) 28210 23538

Regional Medical Center of the Airport: (+30) 28210 83820

Regional Medical of Armeni: (+30) 28250 41216

Regional Medical of Aroni: (+30) 28210 63336

Regional Medical of Voukolies: (+30) 28240 31204

Regional Medical of Gerani: (+30) 28210 61268

Regional Medical of Kalives: (+30) 28250 31244

Regional Medical of Kolymvari: (+30) 28240 22204

Regional Medical of Kontopouli: (+30) 28210 65211

Regional Medical of Maleme: (+30) 28210 62360

Regional Medical of Meskla: (+30) 28210 67356

Regional Medical of Kydonia: (+30) 28210 38002

Regional Medical of Tauronitis: (+30) 28240 22395

Regional Medical of Sfakia: (+30) 28250 91214

### **Municipalities**

Municipality of Chania: (+30) 28210 92000

Municipal Tourist Office in Chania:(+30) 28210 36155, 36204

### **Police Authorities**

Police: (+30) 28210 25700

Chania Tourist Police: (+30) 28210 28750, 25931

### **Port Authorities**

Port authority of Chania: (+30) 28210 98888

Port authority of Souda: (+30) 28210 89240

Port authority of Kissamos: (+30) 28220 22024

Port authority of Paleochora: (+30) 28230 41214

Port authority of Sfakia: (+30) 28250 91292

### **Transportation**

Chania Airport: (+30) 28210 83800, 83805

Taxi: 'Hermes': (+30) 28210 98700, 98770

'Kydon': (+30) 28210 94300, 87700

Bus station Chania: (+30) 28210 93024

Intercity Buses: (+30) 28210 93306, 93052

Buses for Kissamos: (+30) 28220 22035

### **Other**

Marina of Kissamos: (+30) 28220 22024

Consulate of Germany: 1 Digeni str , Chania Tel: (+30) 28210 68876

Consulate of Denmark, Norway, Sweden: 107A Eleftherios Venizelos str, Chania,

Tel: (+ 30) 28210 57330

Consulate of Italy: 70 Tzanakaki str, Chania, Tel: (+ 30) 28210-27315

Consulate of France: 1866 Square No 14

### **Useful Information**

**Free Wi-Fi:** In the district of Chania, there are 52 so far public spots with Free Wireless Broadband Internet Access (free Wi-Fi Hotspots) in central locations. You will find 18 spots in the area of Chania, 10 in Souda, 8 in Kydonia, 5 in Therissos, 2 in Akrotiri and 9 in the region of El. Venizelos. For more information, contact: (+30) 28213 41706, 41755

## Rethymno Prefecture

### Access

**By boat:** Rethymno is connected by ferry boats through the port of Chania, Souda. There is a daily ferry link with the harbor of Piraeus, with most ferry boats approaching the port after 8-9 hours trip, while there are high-speed ferries that only take 6-7 hours. From the port of Souda, there are buses departing for Rethymno (53km distance).

**By plane:** The Prefecture of Rethymno does not have its own airport and is ministered by the airport of Chania (72km from Rethimnon), Heraklion (84km) and Sitia (209km). Then, Rethymno can be easily accessed by bus or by taxi.

**By car:** The Prefecture of Rethymno and its homonym capital can be easily accessed from the surrounding regions by car. As an indication, Rethymno is 64km from Chania, 140km from Agios Nikolaos and 81km from Heraklion. If you are staying in Rethymno, then you are 52km from Anogia, 55km from Agia Galini, 21km from Argyroupolis, 22km from Panormos, 39km from Plakias and 6km from Platanias.

### Domestic transportation

For your transportation, you can use the buses that have frequent itineraries for domestic transportation and link Rethymno with the main cities in the surrounding prefectures as well. Of course, several taxis are available, while there is always the option of renting your own vehicle.

Itineraries Information: (+30) 28310 22212

[www.bus-service-crete-ktel.com](http://www.bus-service-crete-ktel.com)

Marinas: If you have a private yacht, you can moor in the main marina of Rethymno, which is well-protected from the weather conditions. There, you can replenish with water, electricity and fuel on the pier, while the marina has free wireless Internet, ATMs and several shops.

### Useful telephone numbers

#### Health Services

Rethymno General Hospital: (+30) 28310 87100

Health Center Agia Fotini: (+30) 28333 40000

Health Center Anogia: (+30) 28340 31208

Health Center Perama: (+30) 28343 40000

Health Center Spilio: (+30) 28323 40011

Regional Medical Center Agouseliana: (+30) 28320 51222

Regional Medical Center Armena: (+30) 28310 41222

Regional Medical Center Gonies: (+30) 2810 510051

Regional Medical Center Episkopi: (+30) 28310 61225

Regional Medical Center Zoniana: (+30) 28340 61298

Regional Medical Center Livadia: (+30) 28340 61398

Regional Medical Center Melidoni: (+30) 28340 22032

Regional Medical Center Panormos: (+30) 28340 51214

Regional Medical Center Pigi: (+30) 28310 71001

Regional Medical Center Roustika: (+30) 28310 91214

#### Municipalities

Municipality of Rethymno: (+30) 28313 41302-4

Municipality of Anogia: (+30) 28340 31207

Municipality of Nikiforos Fokas: (+30) 28310 31208

Municipality of Arkadi: (+30) 28310 72731

Municipality of Lappea: (+30) 28310 61350

Municipality of Sivritos: (+30) 28330 22401

Municipality of Kourites: (+30) 28330 41077

Municipality of Foinika: (+30) 28320 31284

Municipality of Lampis: (+30) 28320 22046

Municipality of Geropotamos: (+30) 28340 22462

Municipality of Kouloukona: (+30) 28340 41392

**Police Authority**

Police station: (+30) 28310 88155

Tourist police: (+30) 28310 28156, 53450

**Port Authority**

Port Authority: (+30) 28310 22276

**Transportation**

Rethymno Bus station: (+30) 28310 22212

Taxi: (+30) 28310 35000, 22316, 28316, 24316, 71900